

A303 Amesbury to Berwick Down
TR010025

2.6 (1) Rights of Way and Access Plans

APFP Regulation 5(2)(k) & 5(2)(o)





Planning Act 2008

Infrastructure Planning (Applications: Prescribed
Forms and Procedure) Regulations 2009

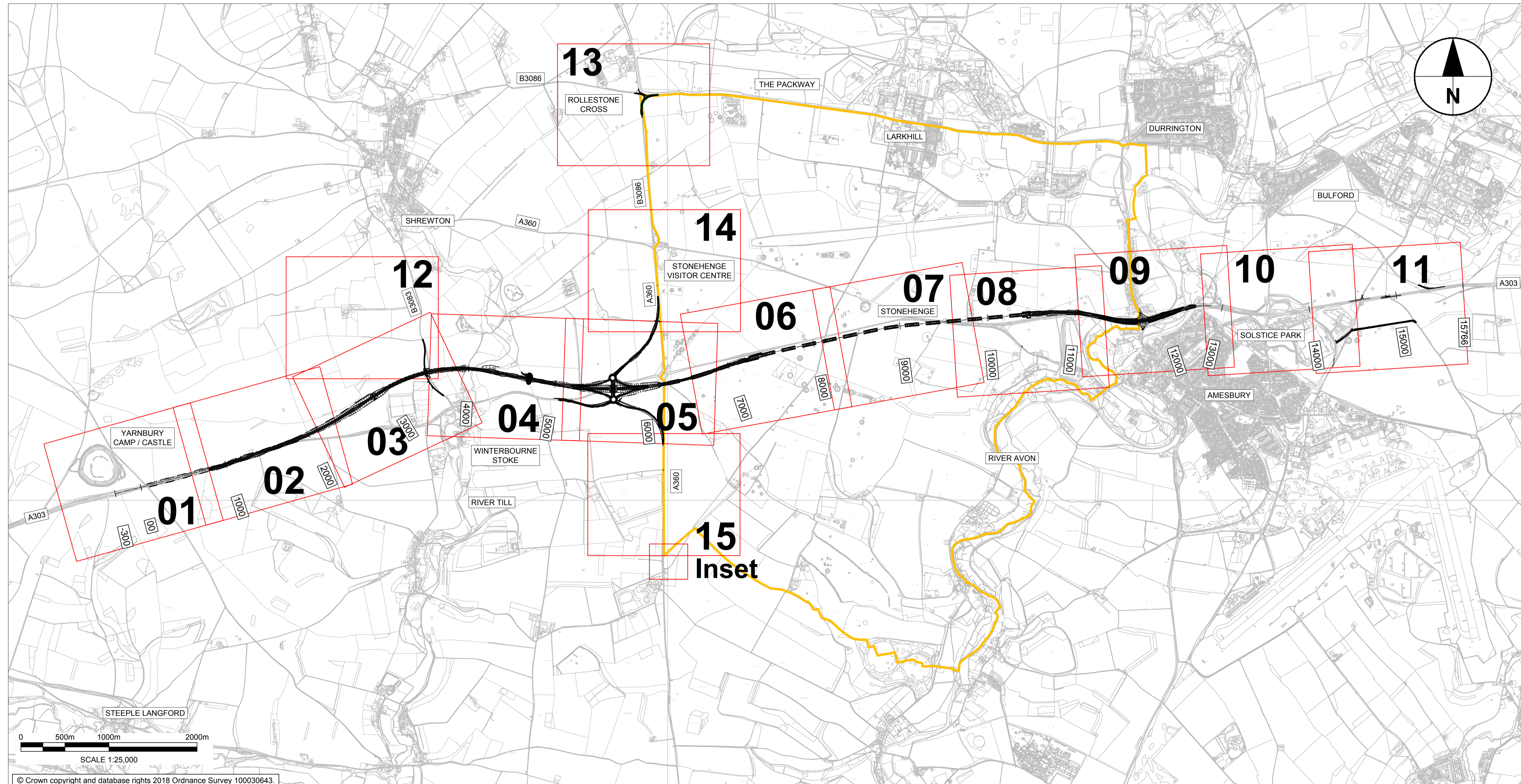
October 2019



- NOTES:
1. ALL DIMENSIONS ARE IN METRES UNLESS NOTED OTHERWISE.
 2. THESE PLANS ARE TO BE READ IN CONJUNCTION WITH SCHEDULE 3 (PERMANENT STOPPING UP OF STREETS AND PRIVATE MEANS OF ACCESS) TO THE DEVELOPMENT CONSENT ORDER.

- LEGEND:
-  THE SCHEME (SHOWN FOR ILLUSTRATIVE PURPOSES ONLY)
 -  SHEET USED AS PART OF THIS DRAWING SERIES.
 -  WORLD HERITAGE SITE BOUNDARY
 -  CHAINAGE (MEASURED DISTANCE ALONG THE SCHEME LENGTH)

LIMIT OF ORDNANCE SURVEY



LIMIT OF ORDNANCE SURVEY

SUBMITTED FOR DEVELOPMENT CONSENT ORDER APPLICATION	AV	TH	OCT. 2018 P02
SUBMITTED FOR DCO EXAMINATION	AV	TH	SEP. 2019 P03
Revision Details	By	Check	Date Suffix



Purpose of Issue
DCO EXAMINATION

Project Title
A303
Amesbury to Berwick Down

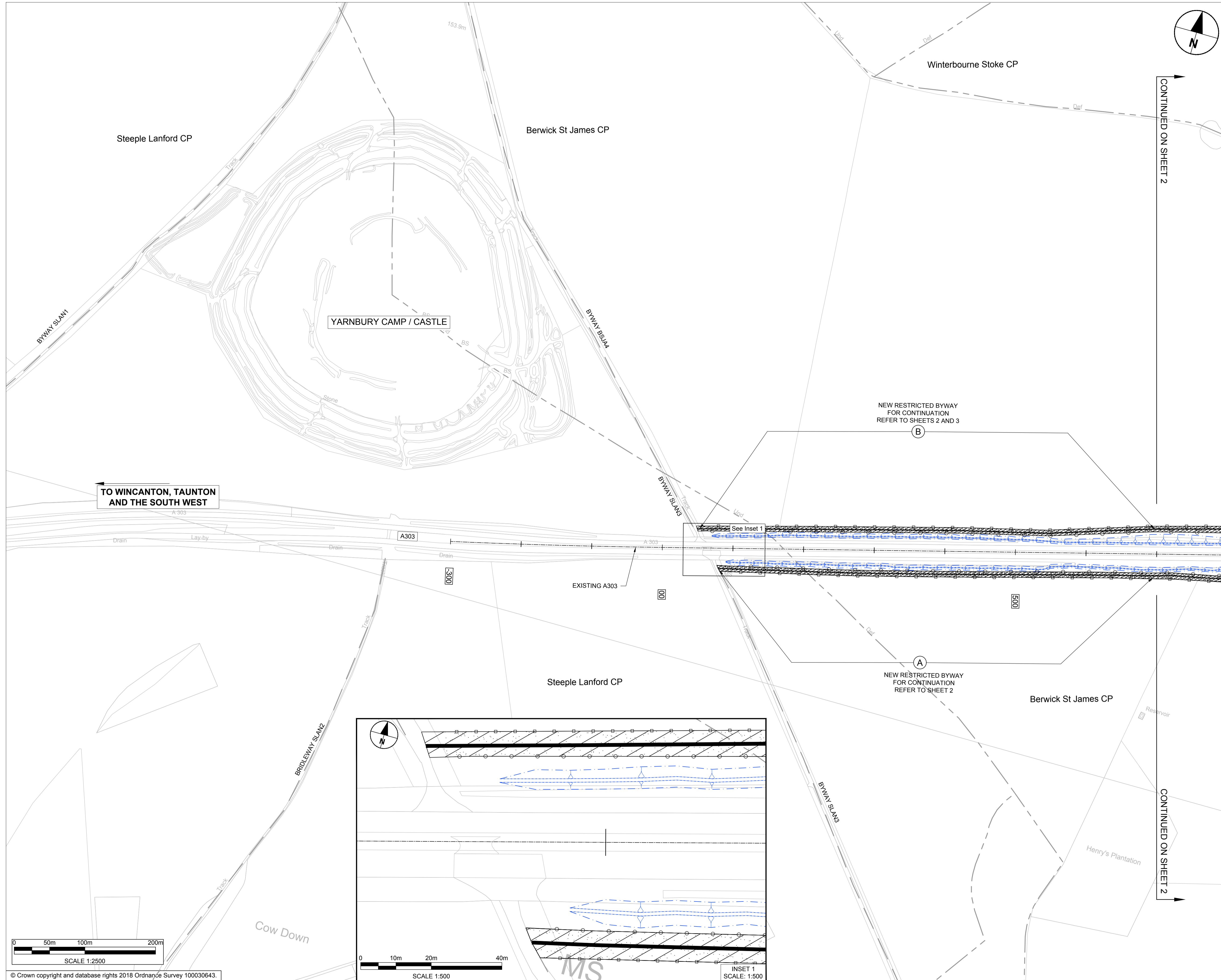
Drawing Title
RIGHTS OF WAY AND ACCESS
PLANS
REGULATION 5(2)(k) & 5(2)(o)
KEY PLAN

Highways England Project Office
Temple Quay House
2 The Square, Temple Quay
Bristol, BS1 6HA
Scale @ A1
1:25000

Application Document Number
TR010025 - 2.6
Rev
P03

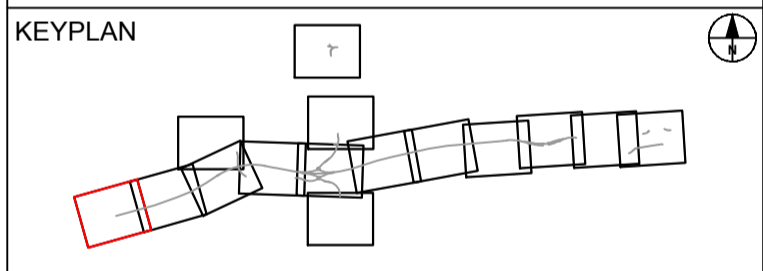
STEEPLE LANGFORD
0 500m 1000m 2000m
SCALE 1:25,000

© Crown copyright and database rights 2018 Ordnance Survey 100030643.



- NOTES:**
1. ALL DIMENSIONS ARE IN METRES UNLESS NOTED OTHERWISE.
 2. THESE PLANS ARE TO BE READ IN CONJUNCTION WITH SCHEDULE 3 (PERMANENT STOPPING UP OF STREETS AND PRIVATE MEANS OF ACCESS) TO THE DEVELOPMENT CONSENT ORDER.

- LEGEND:**
- THE SCHEME (SHOWN FOR ILLUSTRATIVE PURPOSES)
 - EXISTING HIGHWAY TO BE STOPPED UP
 - NEW OR IMPROVED HIGHWAY - TRUNK ROAD
 - NEW RIGHT OF WAY AND NEW PRIVATE MEANS OF ACCESS
 - NEW RIGHT OF WAY
 - NEW PRIVATE MEANS OF ACCESS
 - NEW OR IMPROVED SIDE ROAD
 - PRIVATE MEANS OF ACCESS TO BE STOPPED UP
 - PROPOSED SIDE ROAD BOUNDARY
 - PROPOSED TRUNK ROAD BOUNDARY
 - EXISTING PUBLIC RIGHT OF WAY
 - PARISH BOUNDARY
 - PRIVATE MEANS OF ACCESS TO BE STOPPED UP REFERENCE LABEL
 - NEW PRIVATE MEANS OF ACCESS REFERENCE LABEL
 - NEW RIGHT OF WAY AND SIDE ROADS REFERENCE LABEL
 - CHAINAGE (MEASURED DISTANCE ALONG THE SCHEME LENGTH)



SUBMITTED FOR DEVELOPMENT CONSENT ORDER APPLICATION	AV	TH	OCT. 2018	P02
SUBMITTED FOR DCO EXAMINATION	AV	TH	SEP. 2019	P03
Revision Details	By	Check	Date	Suffix

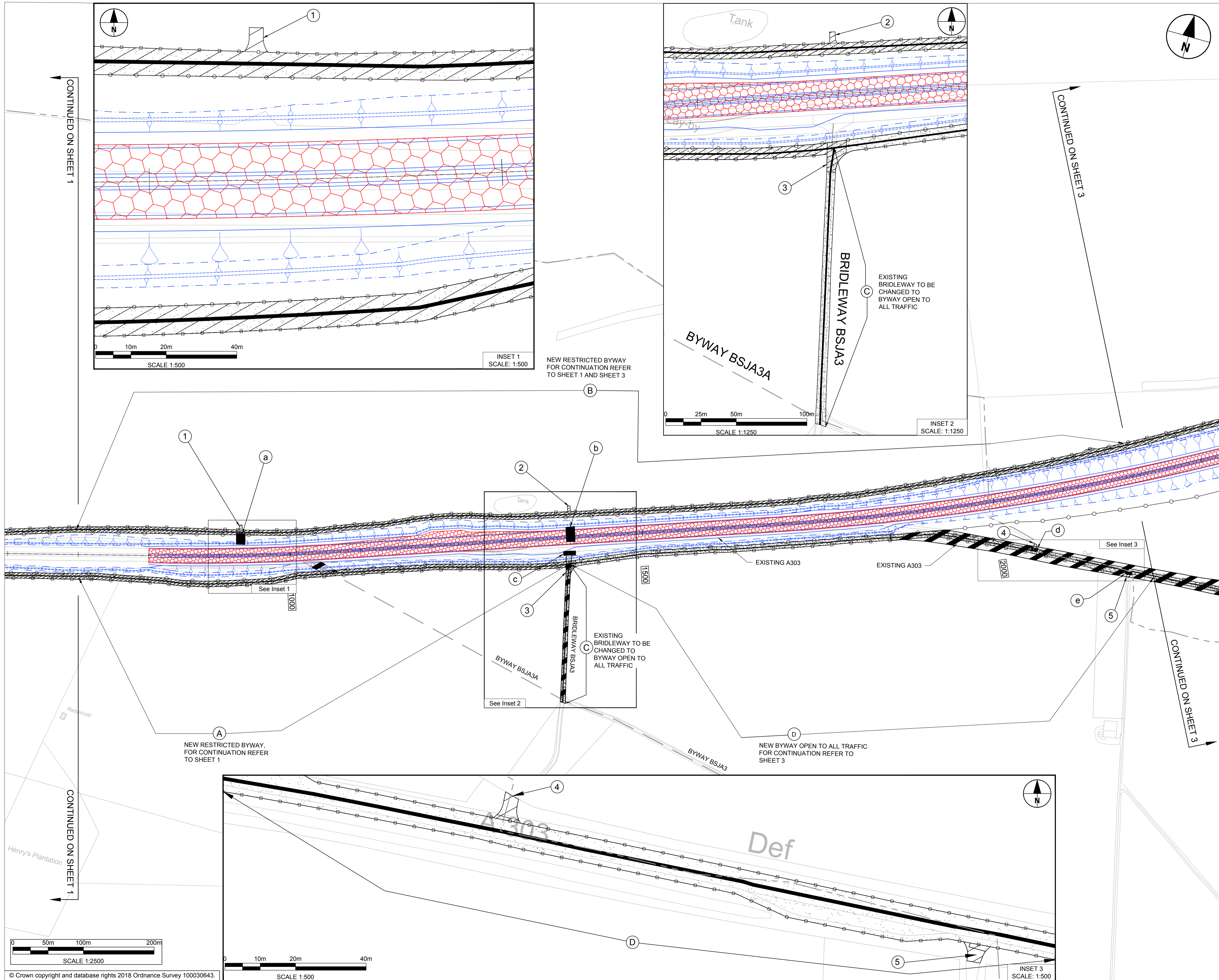
Purpose of Issue: **DCO EXAMINATION**

Project Title: **A303 Amesbury to Berwick Down**

Drawing Title: **RIGHTS OF WAY AND ACCESS PLANS REGULATION 5(2)(k) & 5(2)(o) SHEET 1 OF 15**

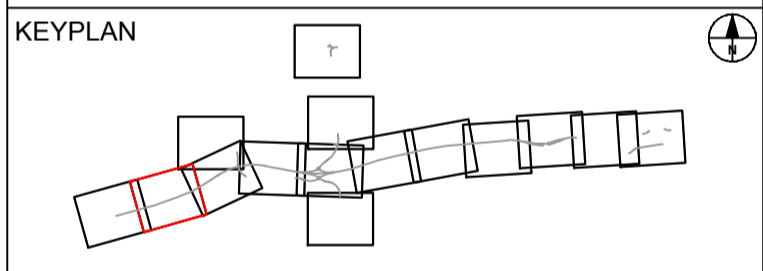
Highways England Project Office
 Temple Quay House
 2 The Square, Temple Quay
 Bristol, BS1 6HA
 Scale @ A1: 1:2500

Application Document Number: **TR010025 - 2.6** Rev: **P03**



- NOTES:
1. ALL DIMENSIONS ARE IN METRES UNLESS NOTED OTHERWISE.
 2. THESE PLANS ARE TO BE READ IN CONJUNCTION WITH SCHEDULE 3 (PERMANENT STOPPING UP OF STREETS AND PRIVATE MEANS OF ACCESS) TO THE DEVELOPMENT CONSENT ORDER.

- LEGEND:
- THE SCHEME (SHOWN FOR ILLUSTRATIVE PURPOSES)
 - EXISTING HIGHWAY TO BE STOPPED UP
 - NEW OR IMPROVED HIGHWAY - TRUNK ROAD
 - NEW RIGHT OF WAY AND NEW PRIVATE MEANS OF ACCESS
 - NEW RIGHT OF WAY
 - NEW PRIVATE MEANS OF ACCESS
 - NEW OR IMPROVED SIDE ROAD
 - PRIVATE MEANS OF ACCESS TO BE STOPPED UP
 - PROPOSED SIDE ROAD BOUNDARY
 - PROPOSED TRUNK ROAD BOUNDARY
 - EXISTING PUBLIC RIGHT OF WAY
 - PARISH BOUNDARY
 - PRIVATE MEANS OF ACCESS TO BE STOPPED UP REFERENCE LABEL
 - NEW PRIVATE MEANS OF ACCESS REFERENCE LABEL
 - NEW RIGHT OF WAY AND SIDE ROADS REFERENCE LABEL
 - CHAINAGE (MEASURED DISTANCE ALONG THE SCHEME LENGTH)



SUBMITTED FOR DEVELOPMENT CONSENT ORDER APPLICATION		AN	OCT. 2018	P02	
SUBMITTED FOR DCO EXAMINATION		AV	SEP. 2019	P03	
Revision Details		By	Check	Date	Suffix



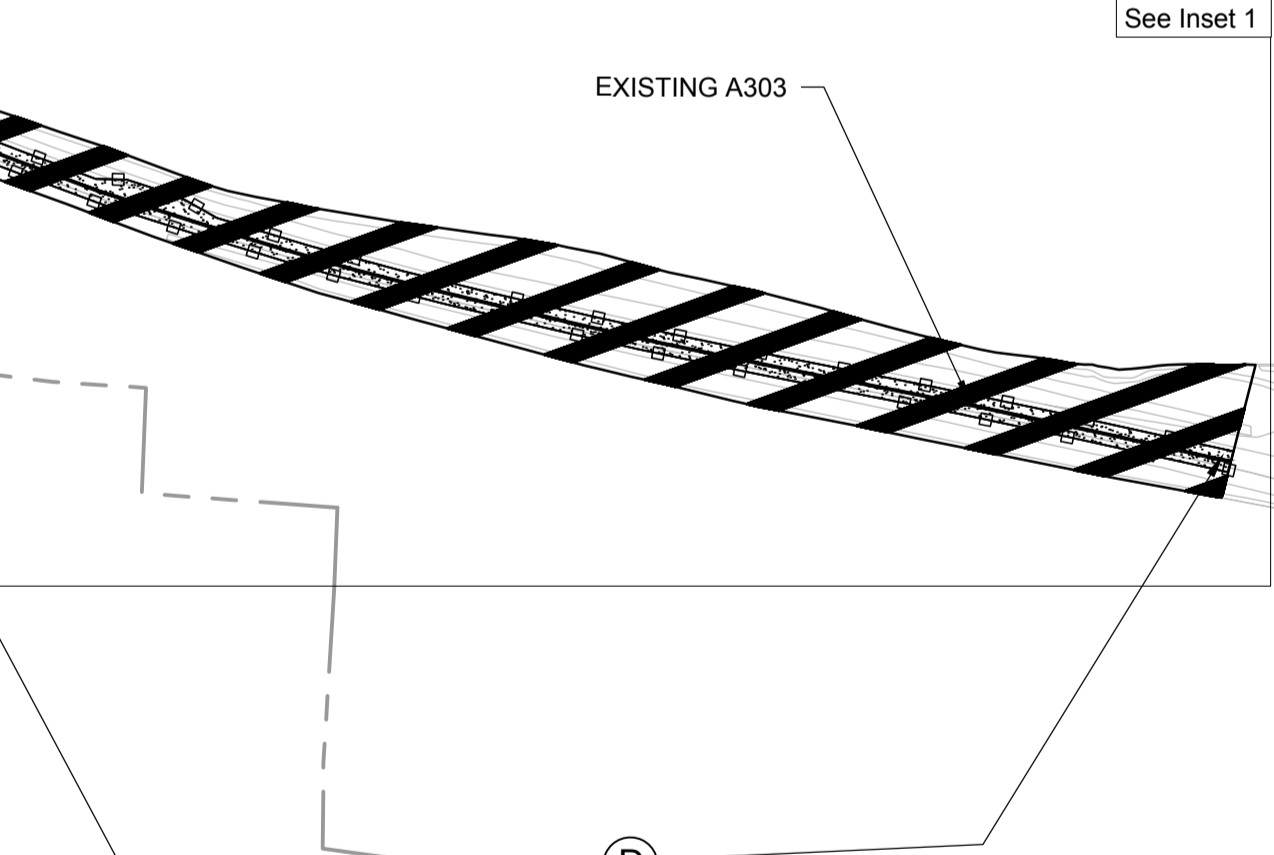
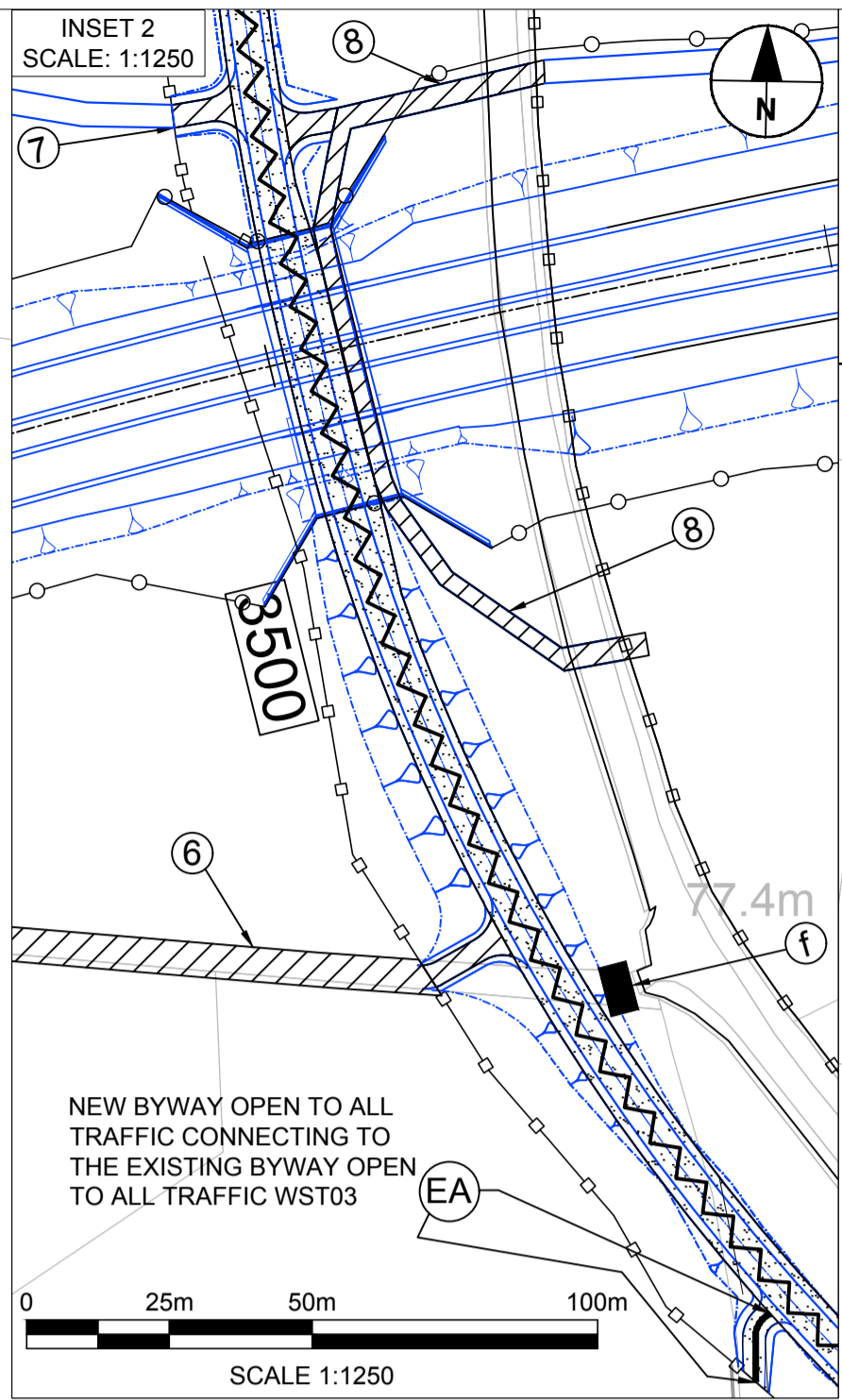
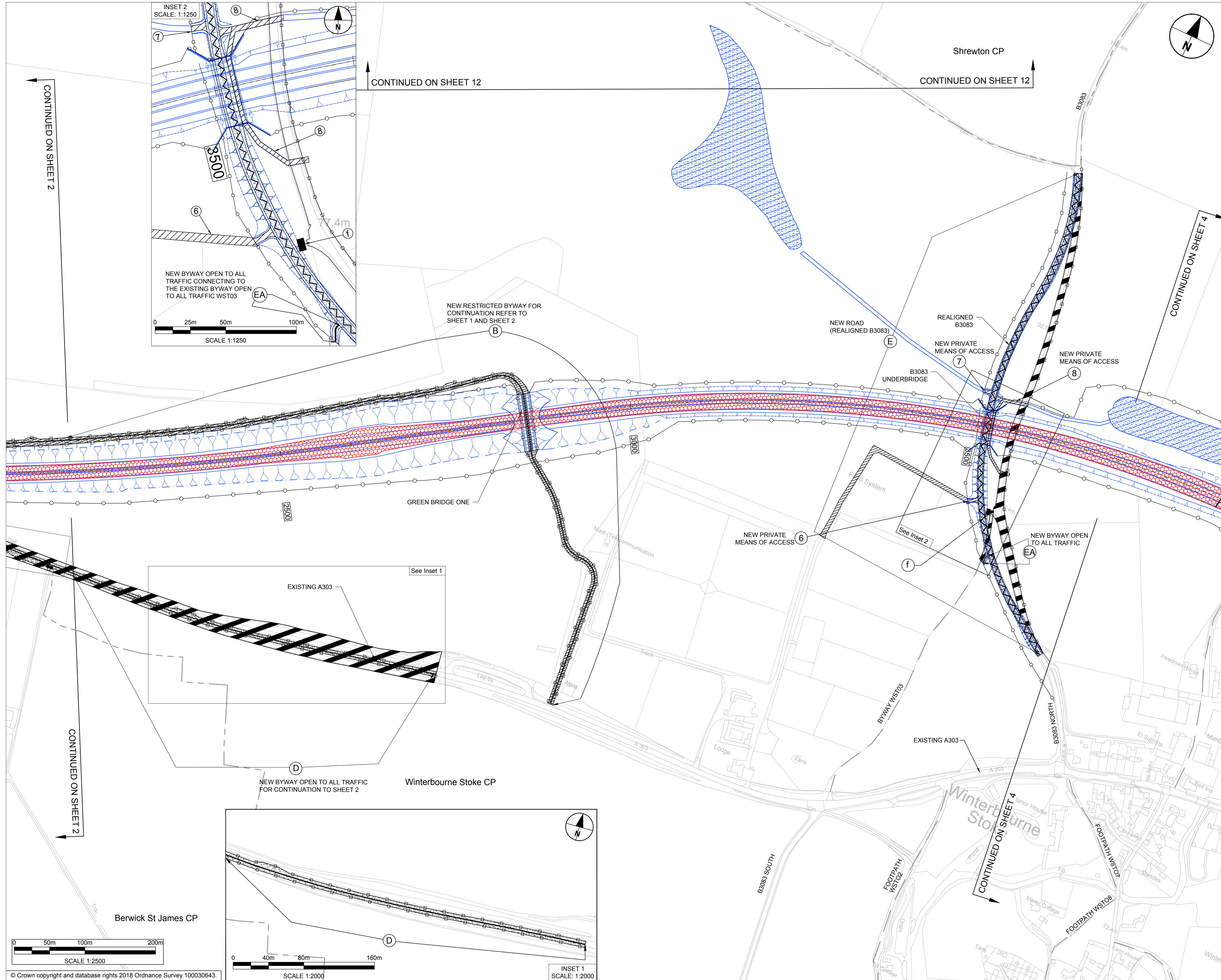
Purpose of Issue
DCO EXAMINATION

Project Title
**A303
Amesbury to Berwick Down**

Drawing Title
**RIGHTS OF WAY AND ACCESS PLANS
REGULATION 5(2)(k) & 5(2)(o)
SHEET 2 OF 15**

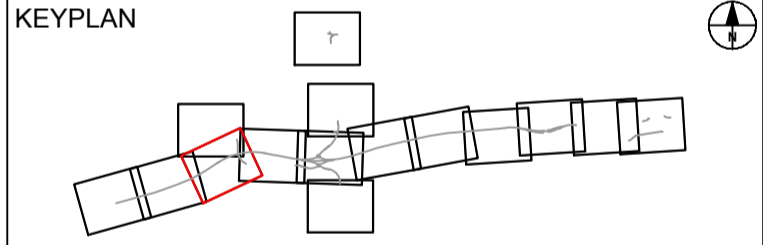
Highways England Project Office
Temple Quay House
2 The Square, Temple Quay
Bristol, BS1 6HA
Scale @ A1

Application Document Number	TR010025 - 2.6	Rev	P03
-----------------------------	----------------	-----	-----



- NOTES:**
1. ALL DIMENSIONS ARE IN METRES UNLESS NOTED OTHERWISE.
 2. THESE PLANS ARE TO BE READ IN CONJUNCTION WITH SCHEDULE 3 (PERMANENT STOPPING UP OF STREETS AND PRIVATE MEANS OF ACCESS) TO THE DEVELOPMENT CONSENT ORDER.

- LEGEND:**
- THE SCHEME (SHOWN FOR ILLUSTRATIVE PURPOSES)
 - EXISTING HIGHWAY TO BE STOPPED UP
 - NEW OR IMPROVED HIGHWAY - TRUNK ROAD
 - NEW RIGHT OF WAY AND NEW PRIVATE MEANS OF ACCESS
 - NEW RIGHT OF WAY
 - NEW PRIVATE MEANS OF ACCESS
 - NEW OR IMPROVED SIDE ROAD
 - PRIVATE MEANS OF ACCESS TO BE STOPPED UP
 - PROPOSED SIDE ROAD BOUNDARY
 - PROPOSED TRUNK ROAD BOUNDARY
 - EXISTING PUBLIC RIGHT OF WAY
 - PARISH BOUNDARY
 - PRIVATE MEANS OF ACCESS TO BE STOPPED UP REFERENCE LABEL
 - NEW PRIVATE MEANS OF ACCESS REFERENCE LABEL
 - NEW RIGHT OF WAY AND SIDE ROADS REFERENCE LABEL
 - CHAINAGE (MEASURED DISTANCE ALONG THE SCHEME LENGTH)



SUBMITTED FOR DEVELOPMENT CONSENT ORDER APPLICATION		AV	TH	OCT. 2018	P02
SUBMITTED FOR DCO EXAMINATION		AV	TH	SEP. 2019	P03
Revision Details		By	Check	Date	Suffix



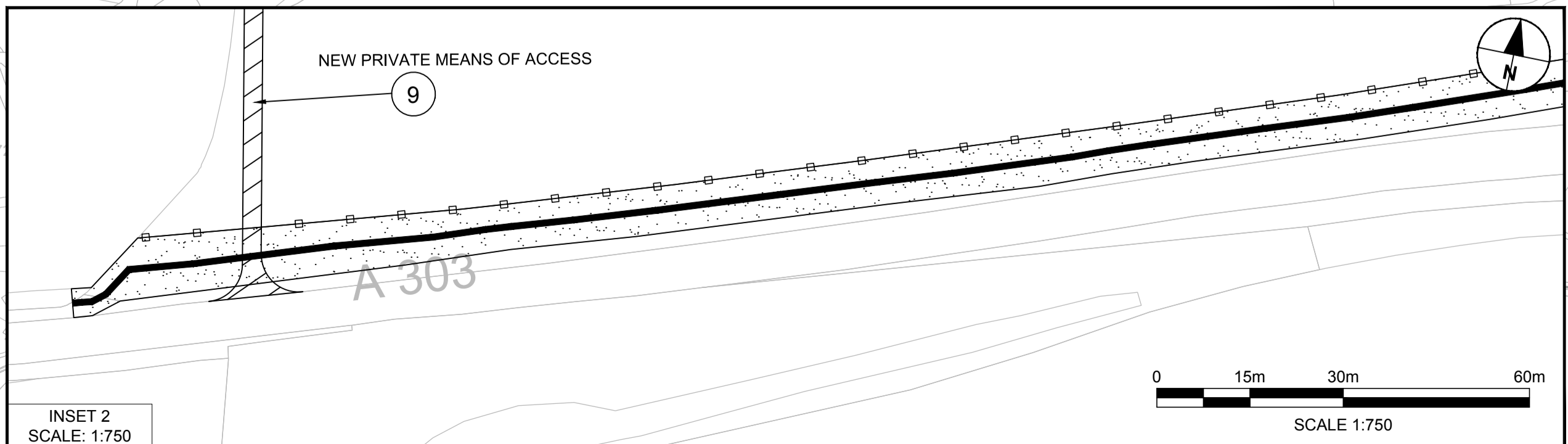
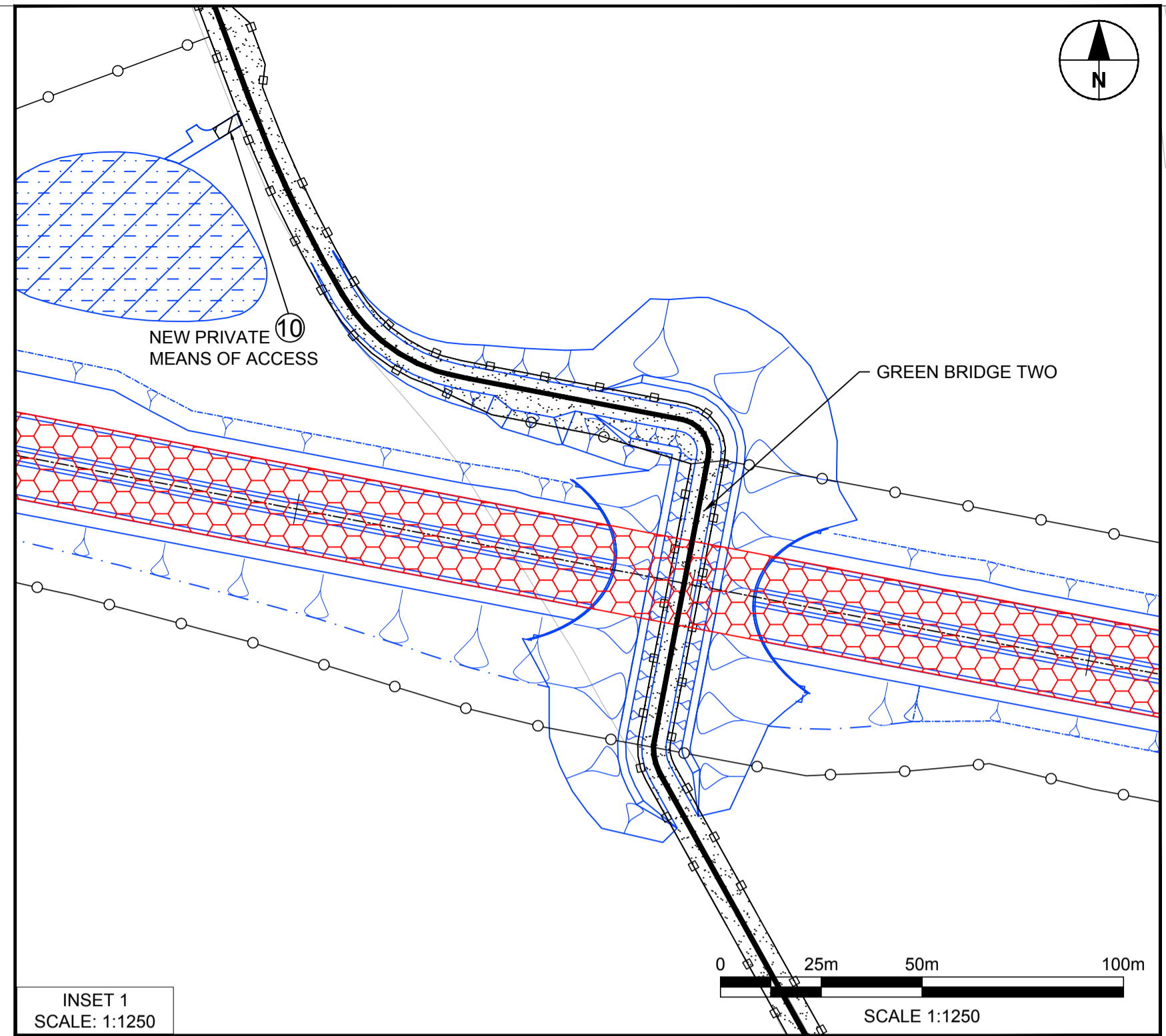
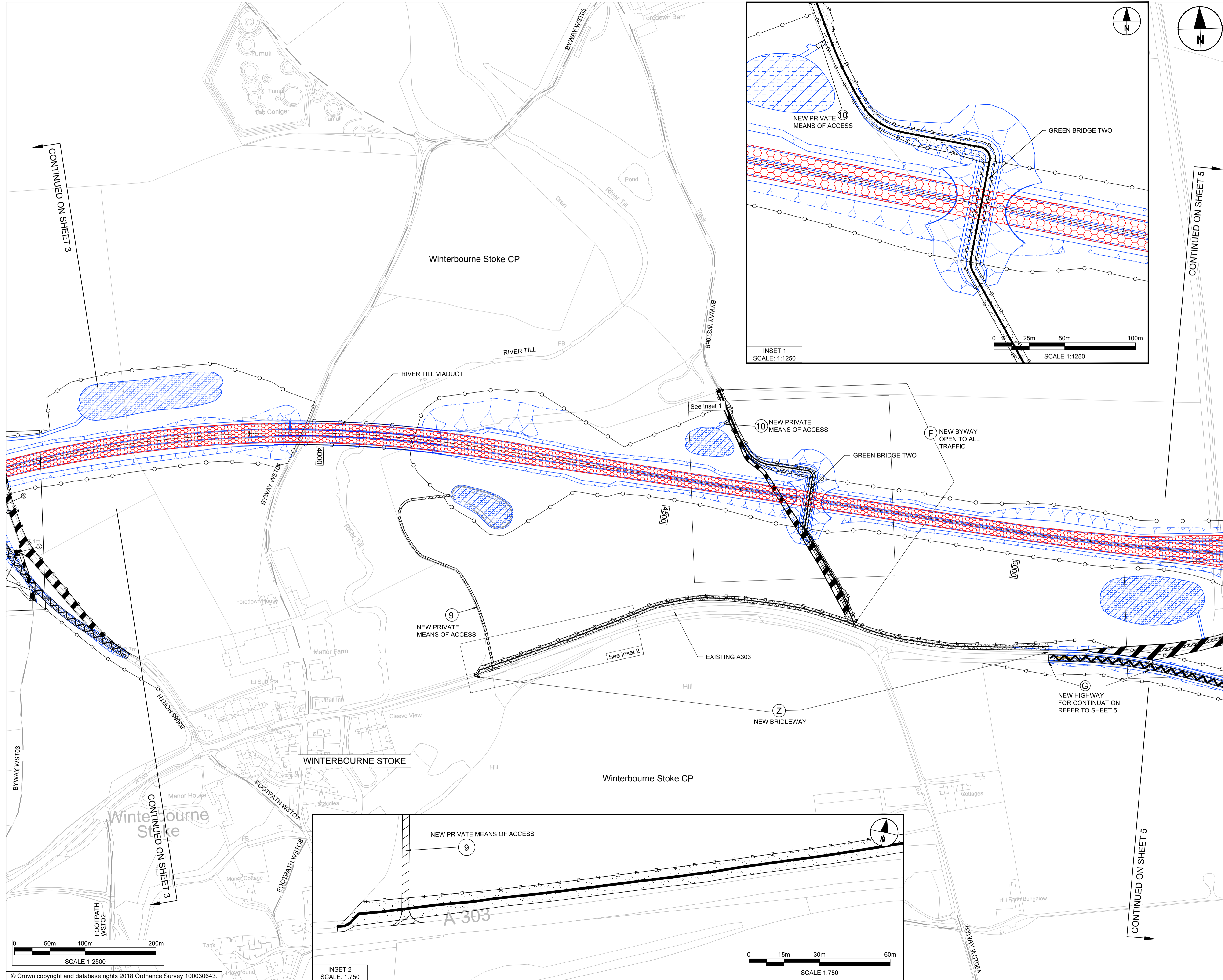
Purpose of Issue: **DCO EXAMINATION**

Project Title: **A303 Amesbury to Berwick Down**

Drawing Title: **RIGHTS OF WAY AND ACCESS PLANS REGULATION 5(2)(k) & 5(2)(o) SHEET 3 OF 15**

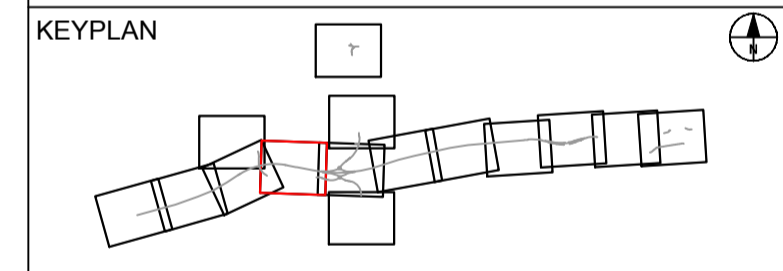
Highways England Project Office
 Temple Quay House
 2 The Square, Temple Quay
 Bristol, BS1 6HA
 Scale @ A1 1:2500

Application Document Number: **TR010025 - 2.6** Rev **P03**



- NOTES:
1. ALL DIMENSIONS ARE IN METRES UNLESS NOTED OTHERWISE.
 2. THESE PLANS ARE TO BE READ IN CONJUNCTION WITH SCHEDULE 3 (PERMANENT STOPPING UP OF STREETS AND PRIVATE MEANS OF ACCESS) TO THE DEVELOPMENT CONSENT ORDER.

- LEGEND:
- THE SCHEME (SHOWN FOR ILLUSTRATIVE PURPOSES)
 - EXISTING HIGHWAY TO BE STOPPED UP
 - NEW OR IMPROVED HIGHWAY - TRUNK ROAD
 - NEW RIGHT OF WAY AND NEW PRIVATE MEANS OF ACCESS
 - NEW RIGHT OF WAY
 - NEW PRIVATE MEANS OF ACCESS
 - NEW OR IMPROVED SIDE ROAD
 - PRIVATE MEANS OF ACCESS TO BE STOPPED UP
 - PROPOSED SIDE ROAD BOUNDARY
 - PROPOSED TRUNK ROAD BOUNDARY
 - EXISTING PUBLIC RIGHT OF WAY
 - PARISH BOUNDARY
 - PRIVATE MEANS OF ACCESS TO BE STOPPED UP REFERENCE LABEL
 - NEW PRIVATE MEANS OF ACCESS REFERENCE LABEL
 - NEW RIGHT OF WAY AND SIDE ROADS REFERENCE LABEL
 - CHAINAGE (MEASURED DISTANCE ALONG THE SCHEME LENGTH)



SUBMITTED FOR DEVELOPMENT CONSENT ORDER APPLICATION		AV	TH	DOCT. 2018	P02
SUBMITTED FOR DCO EXAMINATION		AV	TH	SEP. 2019	P03
Revision Details		By	Check	Date	Suffix

Purpose of Issue
DCO EXAMINATION

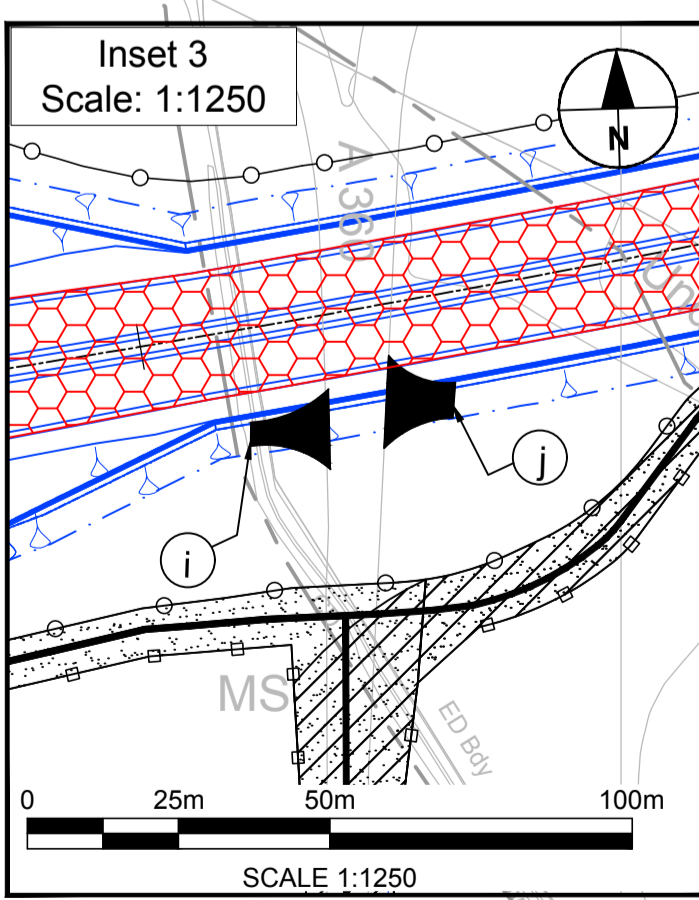
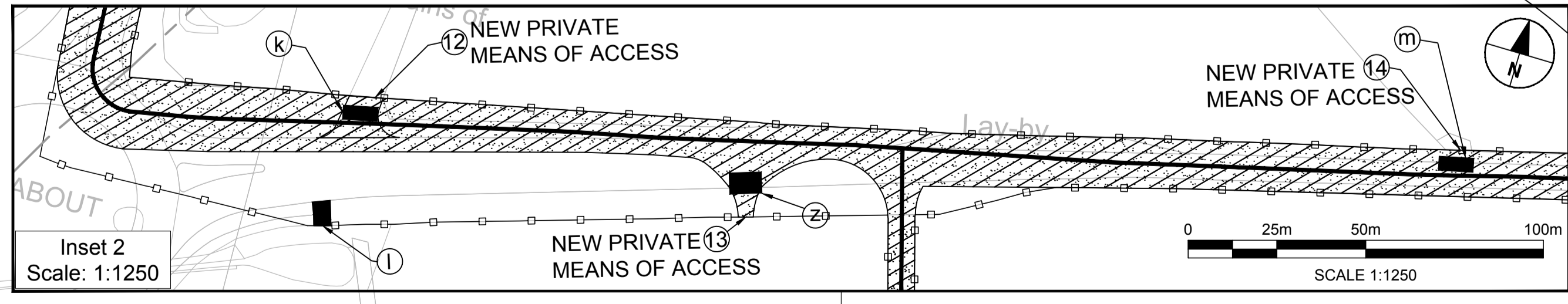
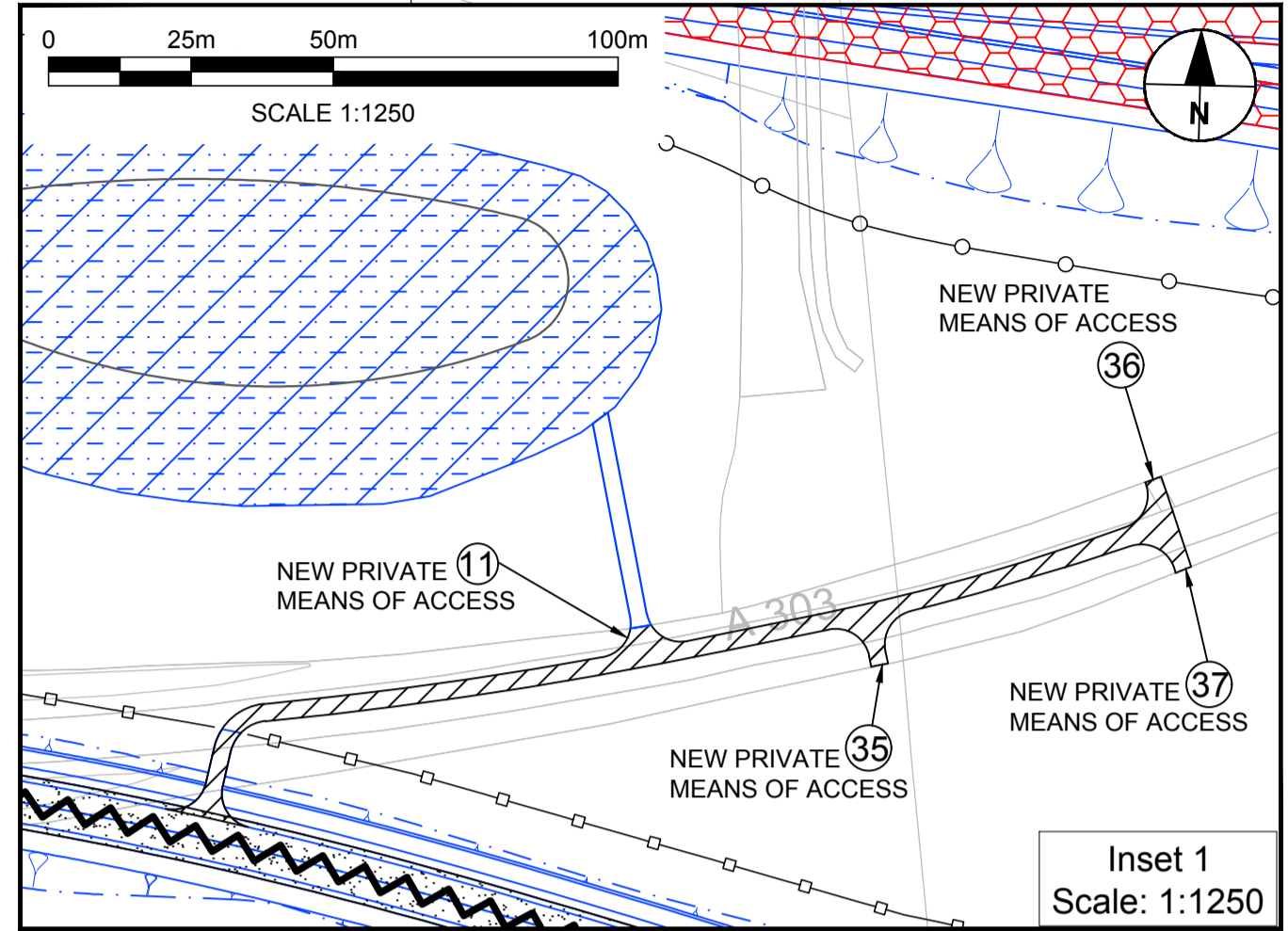
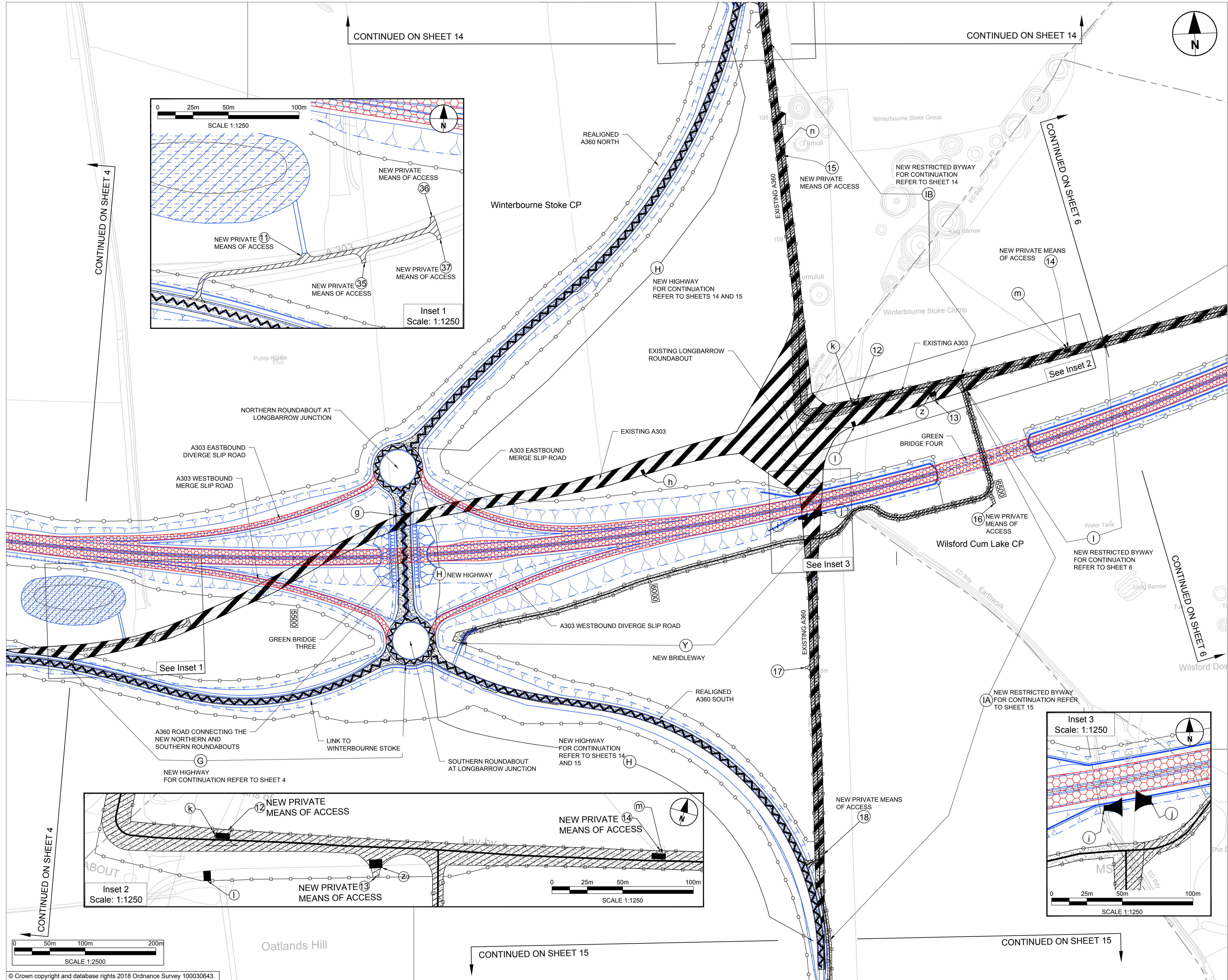
Project Title
**A303
Amesbury to Berwick Down**

Drawing Title
**RIGHTS OF WAY AND ACCESS PLANS
REGULATION 5(2)(k) & 5(2)(o)
SHEET 4 OF 15**

Highways England Project Office
Temple Quay House
2 The Square, Temple
Glasgow A1
Bristol, BS1 6HA 1:2500

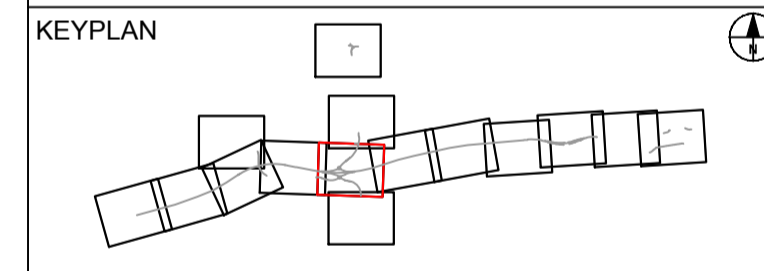
Application Document Number
TR010025 - 2.6

Rev
P03



- NOTES:
1. ALL DIMENSIONS ARE IN METRES UNLESS NOTED OTHERWISE.
 2. THESE PLANS ARE TO BE READ IN CONJUNCTION WITH SCHEDULE 3 (PERMANENT STOPPING UP OF STREETS AND PRIVATE MEANS OF ACCESS) TO THE DEVELOPMENT CONSENT ORDER.

- LEGEND:
- THE SCHEME (SHOWN FOR ILLUSTRATIVE PURPOSES)
 - EXISTING HIGHWAY TO BE STOPPED UP
 - NEW OR IMPROVED HIGHWAY - TRUNK ROAD
 - NEW RIGHT OF WAY AND NEW PRIVATE MEANS OF ACCESS
 - NEW RIGHT OF WAY
 - NEW PRIVATE MEANS OF ACCESS
 - NEW OR IMPROVED SIDE ROAD
 - PRIVATE MEANS OF ACCESS TO BE STOPPED UP
 - PROPOSED SIDE ROAD BOUNDARY
 - PROPOSED TRUNK ROAD BOUNDARY
 - EXISTING PUBLIC RIGHT OF WAY
 - PARISH BOUNDARY
 - PRIVATE MEANS OF ACCESS TO BE STOPPED UP REFERENCE LABEL
 - NEW PRIVATE MEANS OF ACCESS REFERENCE LABEL
 - NEW RIGHT OF WAY AND SIDE ROADS REFERENCE LABEL
 - CHAINAGE (MEASURED DISTANCE ALONG THE SCHEME LENGTH)



SUBMITTED FOR DEVELOPMENT CONSENT ORDER APPLICATION		AV	TH	OCT. 2018	P02
SUBMITTED FOR DCO EXAMINATION		AV	TH	SEP. 2019	P03
Revision Details		By	Check	Date	Suffix

Purpose of Issue
DCO EXAMINATION

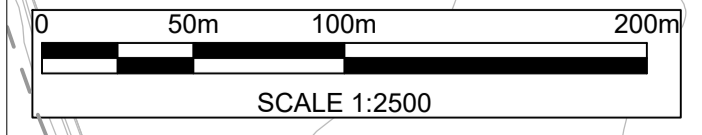
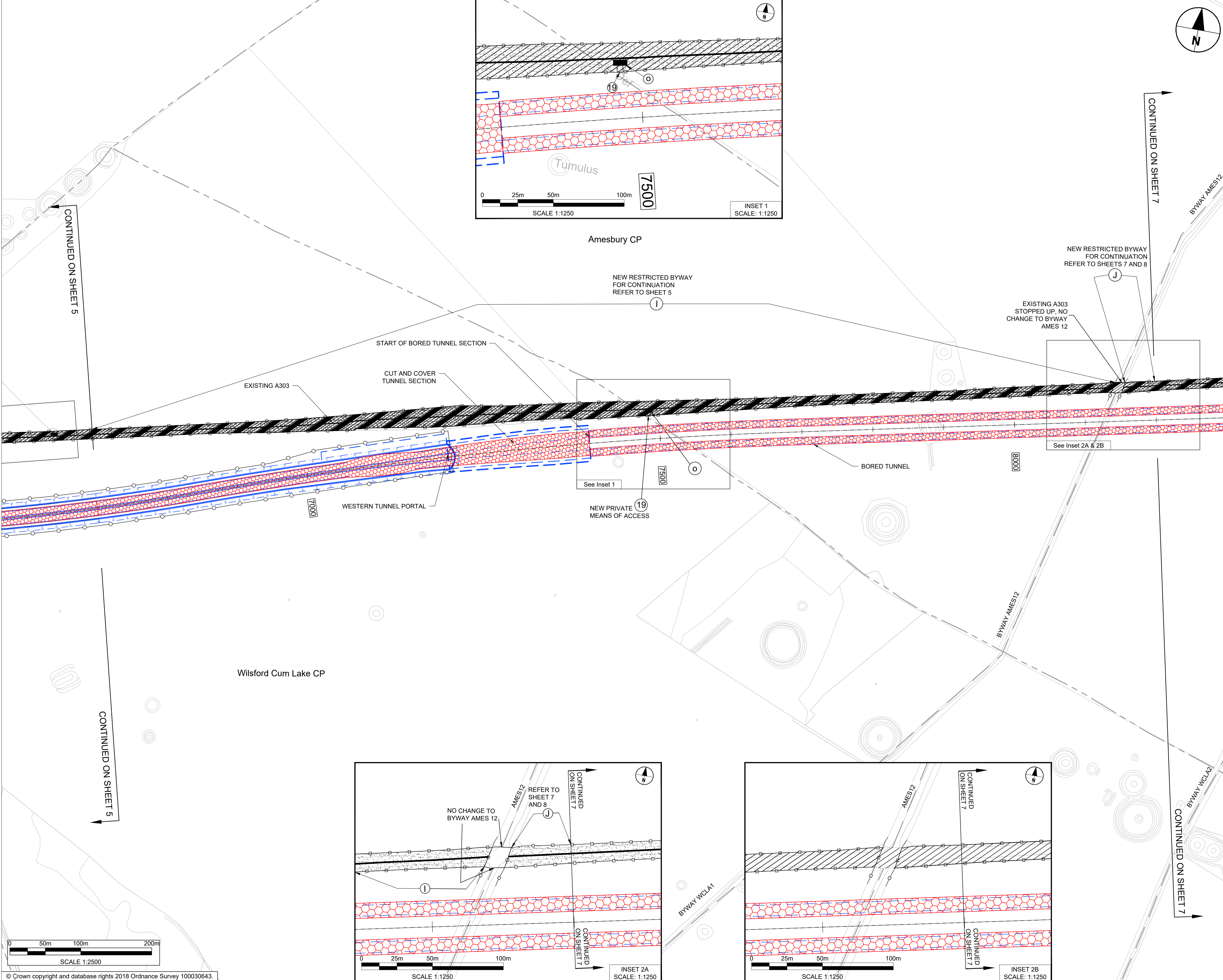
Project Title
**A303
Amesbury to Berwick Down**

Drawing Title
**RIGHTS OF WAY AND ACCESS
PLANS
REGULATION 5(2)(k) & 5(2)(o)
SHEET 5 OF 15**

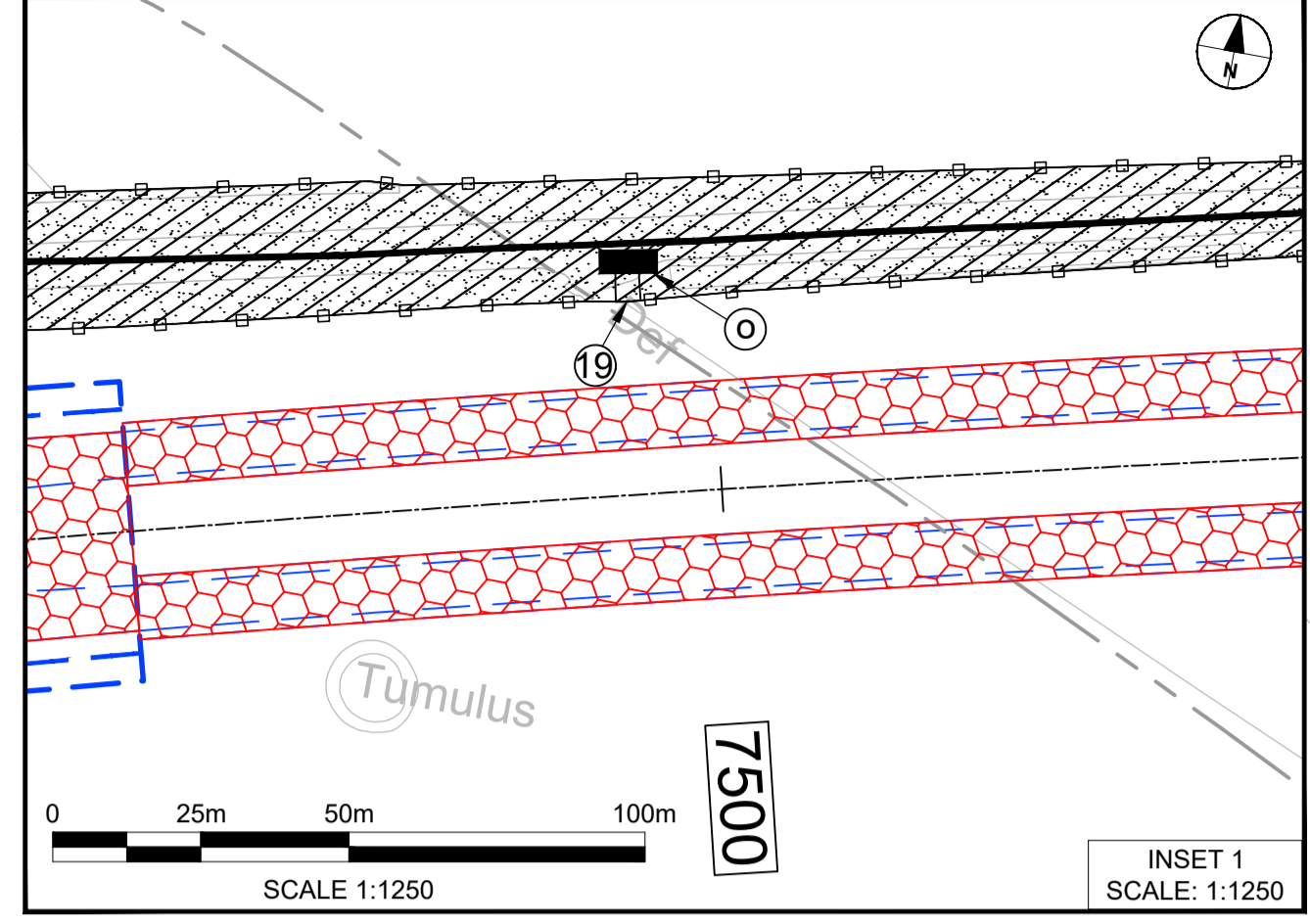
Highways England Project Office
Temple Quay House
2 The Square, Temple
Glasgow, G1 1AA
Bristol, BS1 6HA 1:2500

Application Document Number
TR010025 - 2.6

Rev
P03



© Crown copyright and database rights 2018 Ordnance Survey 100030643.



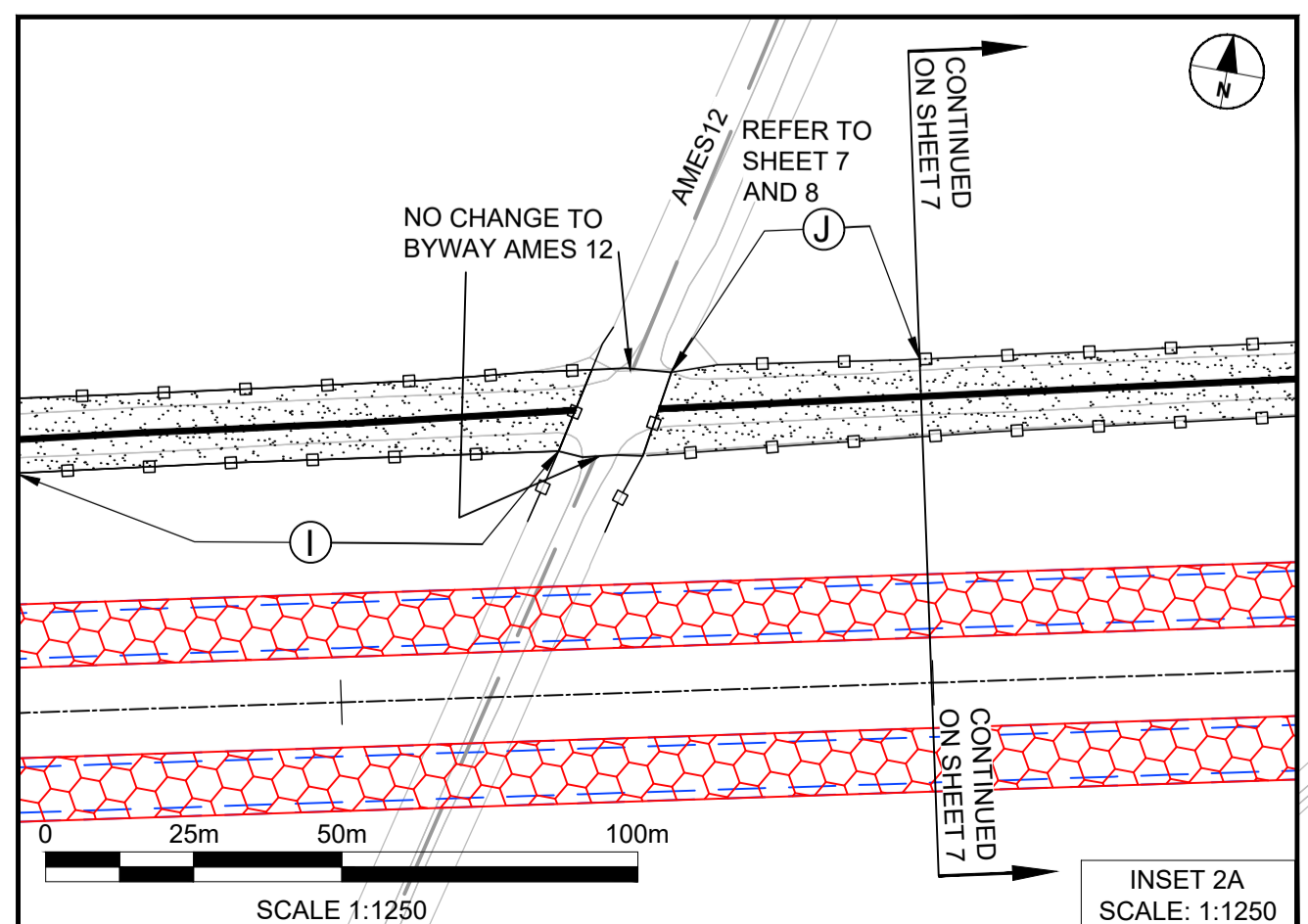
Amesbury CP
NEW RESTRICTED BYWAY FOR CONTINUATION REFER TO SHEET 5

See Inset 1
NEW PRIVATE MEANS OF ACCESS 19

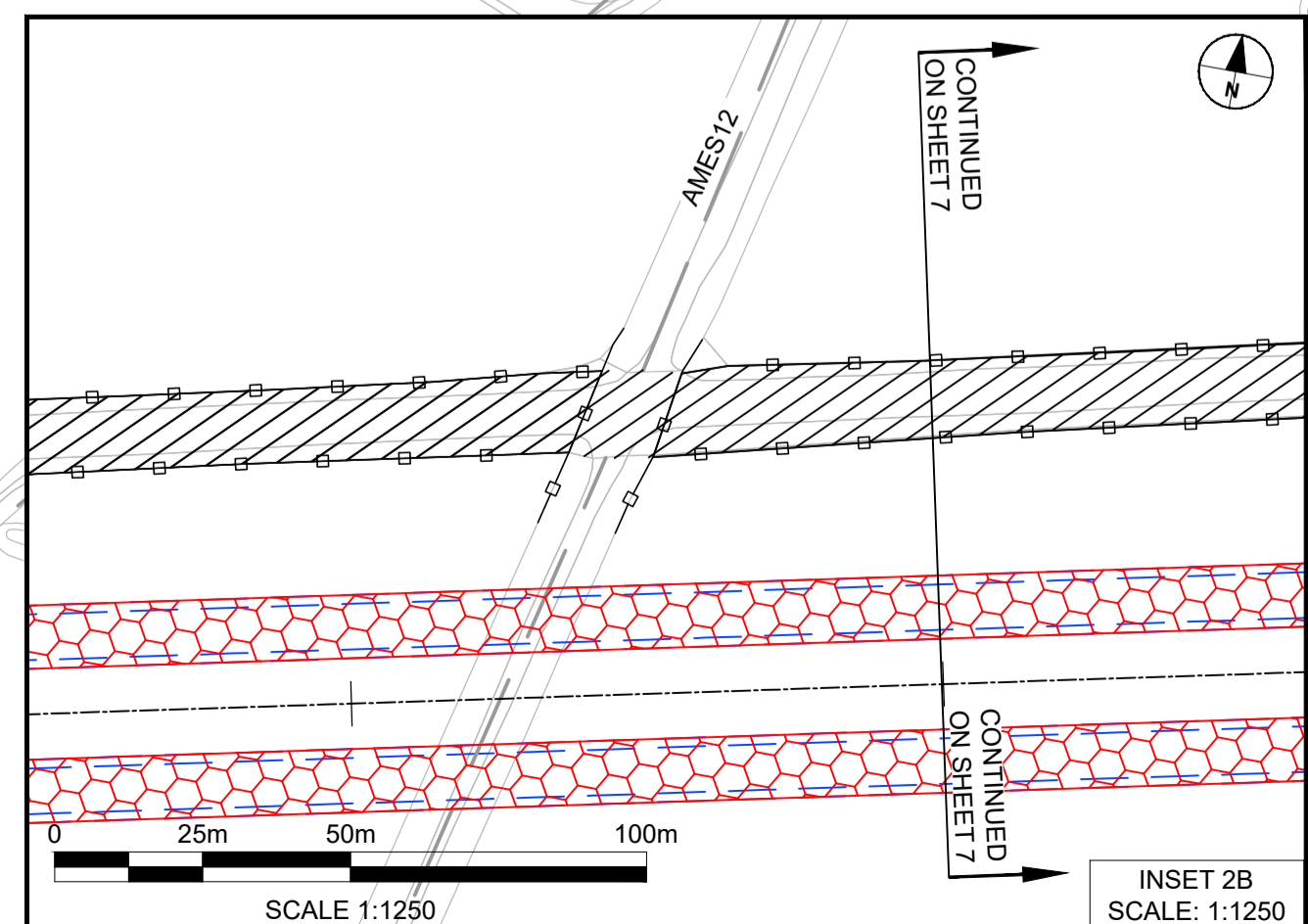
NEW RESTRICTED BYWAY FOR CONTINUATION REFER TO SHEETS 7 AND 8

EXISTING A303 STOPPED UP, NO CHANGE TO BYWAY AMES 12

See Inset 2A & 2B



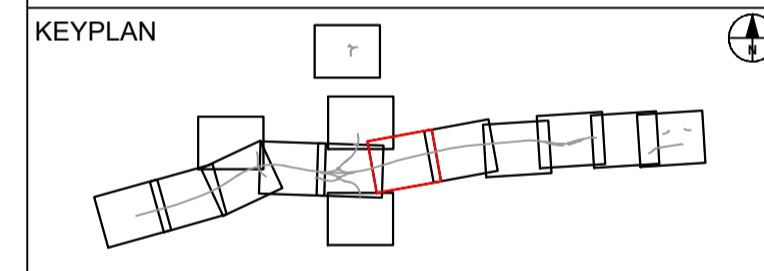
INSET 2A SCALE: 1:1250



INSET 2B SCALE: 1:1250

- NOTES:
1. ALL DIMENSIONS ARE IN METRES UNLESS NOTED OTHERWISE.
 2. THESE PLANS ARE TO BE READ IN CONJUNCTION WITH SCHEDULE 3 (PERMANENT STOPPING UP OF STREETS AND PRIVATE MEANS OF ACCESS) TO THE DEVELOPMENT CONSENT ORDER.

- LEGEND:
- THE SCHEME (SHOWN FOR ILLUSTRATIVE PURPOSES)
 - EXISTING HIGHWAY TO BE STOPPED UP
 - NEW OR IMPROVED HIGHWAY - TRUNK ROAD
 - NEW RIGHT OF WAY AND NEW PRIVATE MEANS OF ACCESS
 - NEW RIGHT OF WAY
 - NEW PRIVATE MEANS OF ACCESS
 - NEW OR IMPROVED SIDE ROAD
 - PRIVATE MEANS OF ACCESS TO BE STOPPED UP
 - PROPOSED SIDE ROAD BOUNDARY
 - PROPOSED TRUNK ROAD BOUNDARY
 - EXISTING PUBLIC RIGHT OF WAY
 - PARISH BOUNDARY
 - PRIVATE MEANS OF ACCESS TO BE STOPPED UP REFERENCE LABEL
 - NEW PRIVATE MEANS OF ACCESS REFERENCE LABEL
 - NEW RIGHT OF WAY AND SIDE ROADS REFERENCE LABEL
 - CHAINAGE (MEASURED DISTANCE ALONG THE SCHEME LENGTH)



SUBMITTED FOR DEVELOPMENT CONSENT ORDER APPLICATION			
By	Check	Date	Suffix
AV	TH	OCT. 2018	P02
AV	TH	SEP. 2019	P03



Purpose of Issue
DCO EXAMINATION

Project Title
**A303
Amesbury to Berwick Down**

Drawing Title
**RIGHTS OF WAY AND ACCESS PLANS
REGULATION 5(2)(k) & 5(2)(o)
SHEET 6 OF 15**

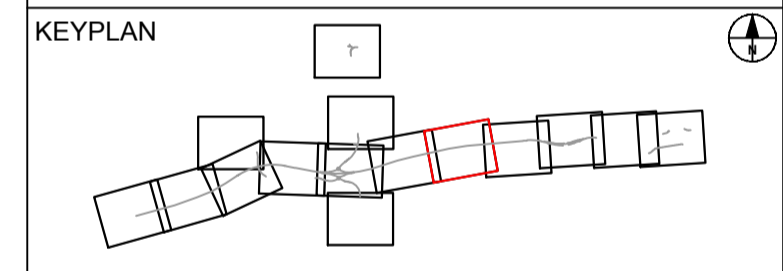
Highways England Project Office
Temple Quay House
2 The Square, Temple Quay
Bristol, BS1 6HA
Scale @ A1 1:2500

Application Document Number TR010025 - 2.6	Rev P03
--	-------------------



- NOTES:
1. ALL DIMENSIONS ARE IN METRES UNLESS NOTED OTHERWISE.
 2. THESE PLANS ARE TO BE READ IN CONJUNCTION WITH SCHEDULE 3 (PERMANENT STOPPING UP OF STREETS AND PRIVATE MEANS OF ACCESS) TO THE DEVELOPMENT CONSENT ORDER.

- LEGEND:
- THE SCHEME (SHOWN FOR ILLUSTRATIVE PURPOSES)
 - EXISTING HIGHWAY TO BE STOPPED UP
 - NEW OR IMPROVED HIGHWAY - TRUNK ROAD
 - NEW RIGHT OF WAY AND NEW PRIVATE MEANS OF ACCESS
 - NEW RIGHT OF WAY
 - NEW PRIVATE MEANS OF ACCESS
 - NEW OR IMPROVED SIDE ROAD
 - PRIVATE MEANS OF ACCESS TO BE STOPPED UP
 - PROPOSED SIDE ROAD BOUNDARY
 - PROPOSED TRUNK ROAD BOUNDARY
 - EXISTING PUBLIC RIGHT OF WAY
 - PARISH BOUNDARY
 - PRIVATE MEANS OF ACCESS TO BE STOPPED UP REFERENCE LABEL
 - NEW PRIVATE MEANS OF ACCESS REFERENCE LABEL
 - NEW RIGHT OF WAY AND SIDE ROADS REFERENCE LABEL
 - CHAINAGE (MEASURED DISTANCE ALONG THE SCHEME LENGTH)



Revision Details	By	Date	Suffix
SUBMITTED FOR DEVELOPMENT CONSENT ORDER APPLICATION	AV	OCT. 2018	P02
SUBMITTED FOR DCO EXAMINATION	AV	SEP. 2019	P03

highways england

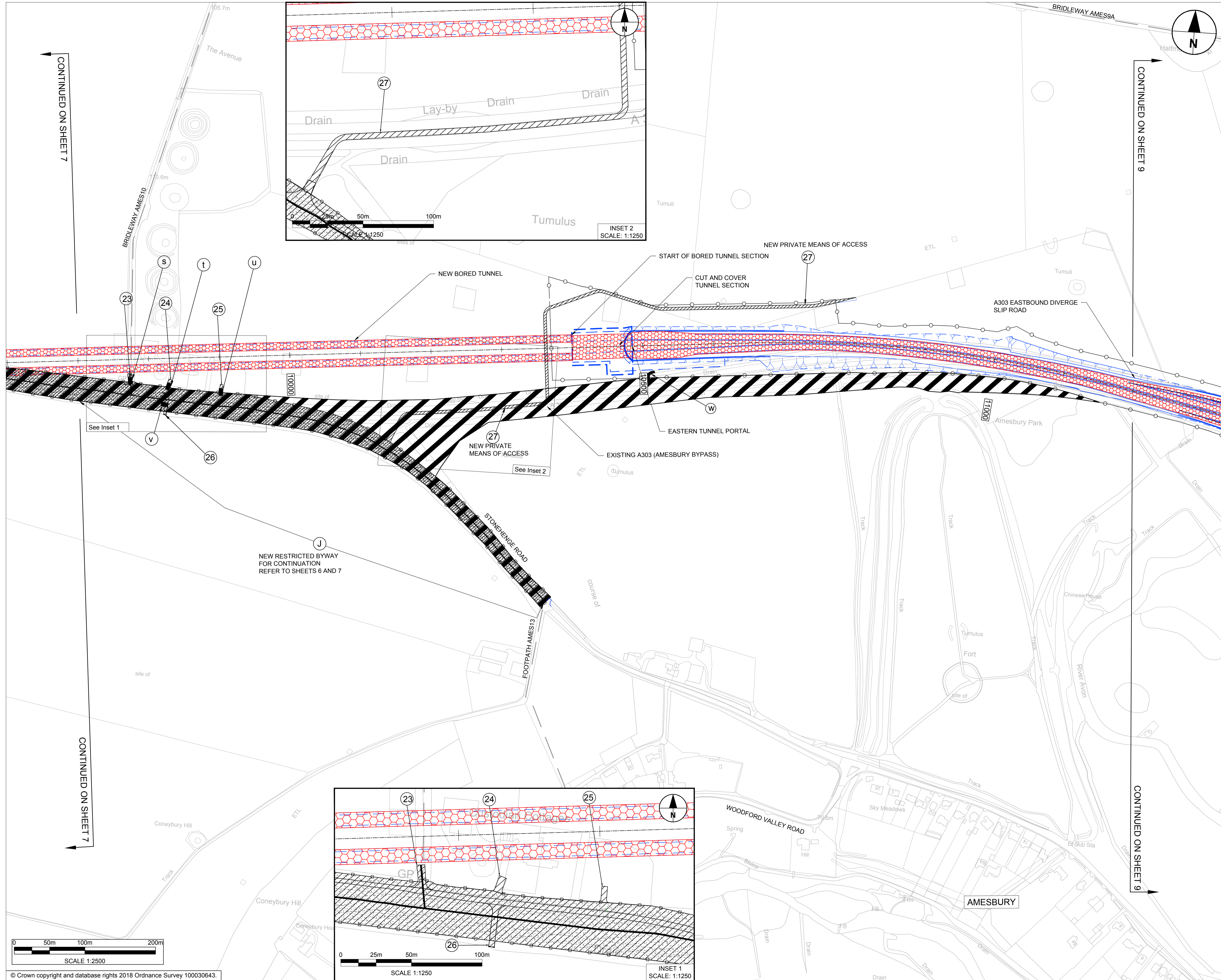
Purpose of Issue: **DCO EXAMINATION**

Project Title: **A303 Amesbury to Berwick Down**

Drawing Title: **RIGHTS OF WAY AND ACCESS PLANS REGULATION 5(2)(k) & 5(2)(o) SHEET 7 OF 15**

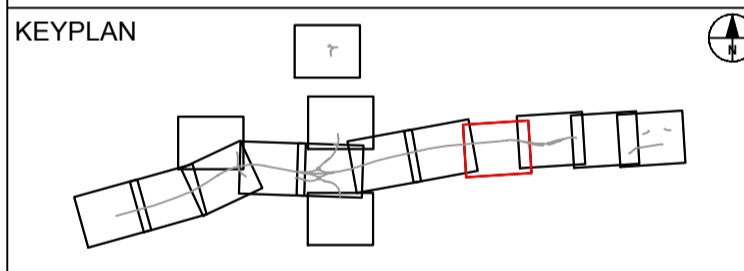
Highways England Project Office
 Temple Quay House
 2 The Square, Temple Quay
 Bristol, BS1 6HA
 Scale @ A1: 1:2500

Application Document Number: **TR010025 - 2.6** Rev: **P03**



- NOTES:
1. ALL DIMENSIONS ARE IN METRES UNLESS NOTED OTHERWISE.
 2. THESE PLANS ARE TO BE READ IN CONJUNCTION WITH SCHEDULE 3 (PERMANENT STOPPING UP OF STREETS AND PRIVATE MEANS OF ACCESS) TO THE DEVELOPMENT CONSENT ORDER.

- LEGEND:
- THE SCHEME (SHOWN FOR ILLUSTRATIVE PURPOSES)
 - EXISTING HIGHWAY TO BE STOPPED UP
 - NEW OR IMPROVED HIGHWAY - TRUNK ROAD
 - NEW RIGHT OF WAY AND NEW PRIVATE MEANS OF ACCESS
 - NEW RIGHT OF WAY
 - NEW PRIVATE MEANS OF ACCESS
 - NEW OR IMPROVED SIDE ROAD
 - PRIVATE MEANS OF ACCESS TO BE STOPPED UP
 - PROPOSED SIDE ROAD BOUNDARY
 - PROPOSED TRUNK ROAD BOUNDARY
 - EXISTING PUBLIC RIGHT OF WAY
 - PARISH BOUNDARY
 - PRIVATE MEANS OF ACCESS TO BE STOPPED UP REFERENCE LABEL
 - NEW PRIVATE MEANS OF ACCESS REFERENCE LABEL
 - NEW RIGHT OF WAY AND SIDE ROADS REFERENCE LABEL
 - CHAINAGE (MEASURED DISTANCE ALONG THE SCHEME LENGTH)



SUBMITTED FOR DEVELOPMENT CONSENT ORDER APPLICATION	AV	TH	OCT. 2018	P02
SUBMITTED FOR DCO EXAMINATION	AV	TH	SEP. 2019	P03
Revision Details	By	Check	Date	Suffix



Purpose of Issue
DCO EXAMINATION

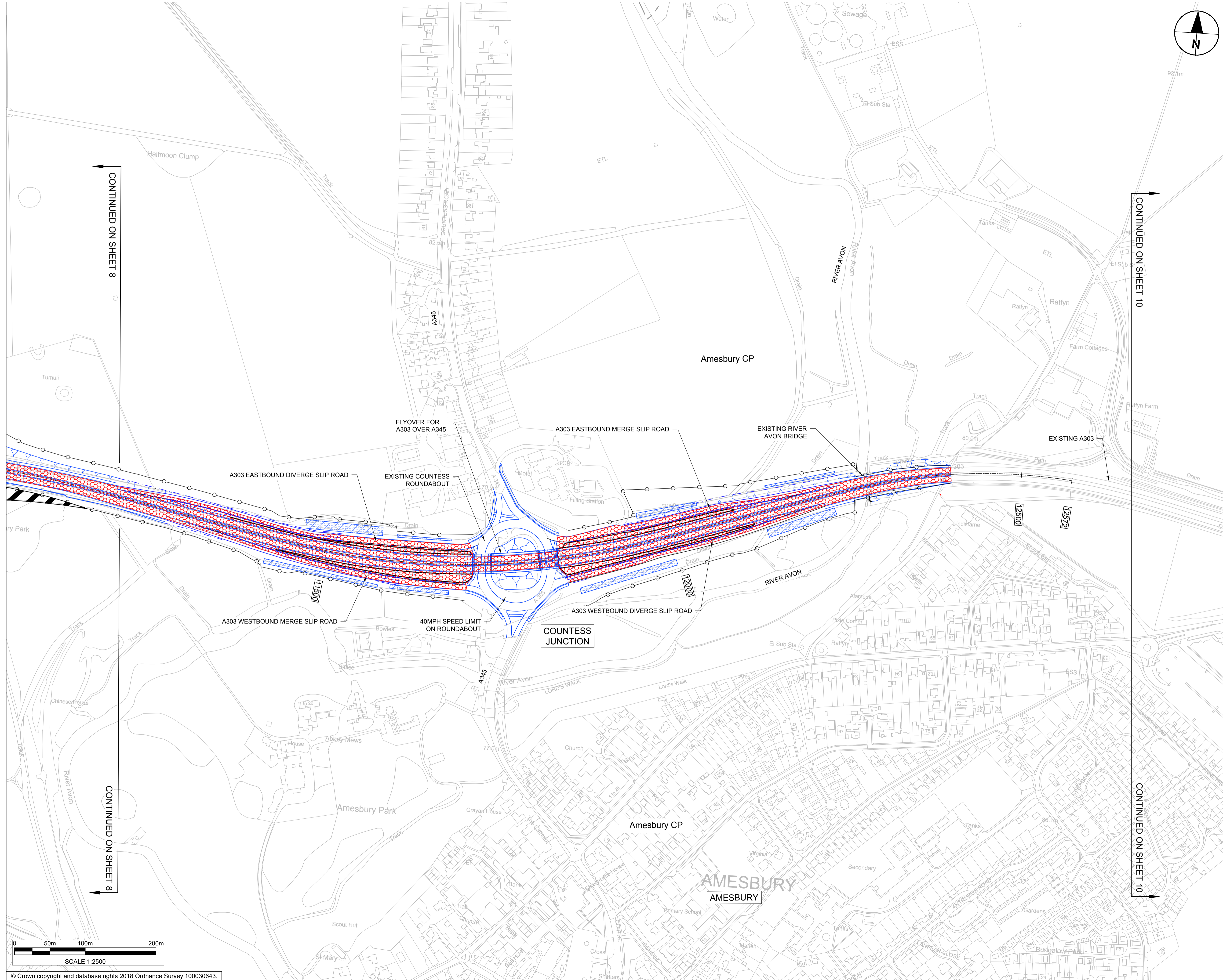
Project Title
**A303
Amesbury to Berwick Down**

Drawing Title
**RIGHTS OF WAY AND ACCESS
PLANS
REGULATION 5(2)(k) & 5(2)(o)
SHEET 8 OF 15**

Highways England Project Office
Temple Quay House
2 The Square, Temple Quay
Bristol, BS1 6HA
Scale @ A1 1:2500

Application Document Number
TR010025 - 2.6

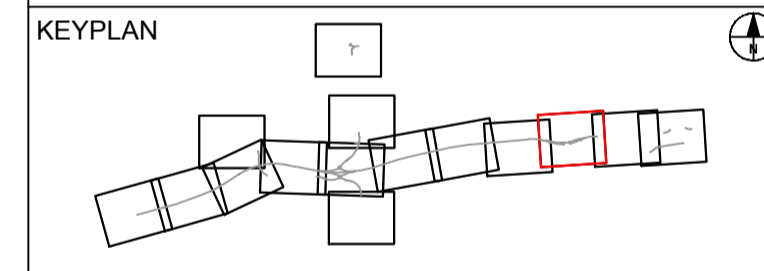
Rev
P03



NOTES:

1. ALL DIMENSIONS ARE IN METRES UNLESS NOTED OTHERWISE.
2. THESE PLANS ARE TO BE READ IN CONJUNCTION WITH SCHEDULE 3 (PERMANENT STOPPING UP OF STREETS AND PRIVATE MEANS OF ACCESS) TO THE DEVELOPMENT CONSENT ORDER.

- LEGEND:**
- THE SCHEME (SHOWN FOR ILLUSTRATIVE PURPOSES)
 - EXISTING HIGHWAY TO BE STOPPED UP
 - NEW OR IMPROVED HIGHWAY - TRUNK ROAD
 - NEW RIGHT OF WAY AND NEW PRIVATE MEANS OF ACCESS
 - NEW RIGHT OF WAY
 - NEW PRIVATE MEANS OF ACCESS
 - NEW OR IMPROVED SIDE ROAD
 - PRIVATE MEANS OF ACCESS TO BE STOPPED UP
 - PROPOSED SIDE ROAD BOUNDARY
 - PROPOSED TRUNK ROAD BOUNDARY
 - EXISTING PUBLIC RIGHT OF WAY
 - PARISH BOUNDARY
 - PRIVATE MEANS OF ACCESS TO BE STOPPED UP REFERENCE LABEL
 - NEW PRIVATE MEANS OF ACCESS REFERENCE LABEL
 - NEW RIGHT OF WAY AND SIDE ROADS REFERENCE LABEL
 - CHAINAGE (MEASURED DISTANCE ALONG THE SCHEME LENGTH)



SUBMITTED FOR DEVELOPMENT CONSENT ORDER APPLICATION	AV	TH	OCT. 2018	P02
SUBMITTED FOR DCO EXAMINATION	AV	TH	SEP. 2019	P03
Revision Details	By	Check	Date	Suffix

DCO EXAMINATION

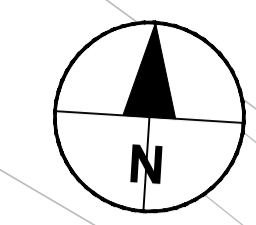
Project Title
**A303
Amesbury to Berwick Down**

Drawing Title
**RIGHTS OF WAY AND ACCESS PLANS
REGULATION 5(2)(k) & 5(2)(o)
SHEET 9 OF 15**

Highways England Project Office
Temple Quay House
2 The Square, Temple
Claverton AT
Bristol, BS1 6HA 1:2500

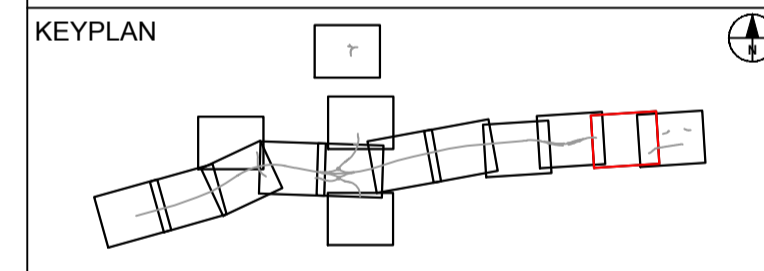
Application Document Number
TR010025 - 2.6

Rev
P03



- NOTES:**
1. ALL DIMENSIONS ARE IN METRES UNLESS NOTED OTHERWISE.
 2. THESE PLANS ARE TO BE READ IN CONJUNCTION WITH SCHEDULE 3 (PERMANENT STOPPING UP OF STREETS AND PRIVATE MEANS OF ACCESS) TO THE DEVELOPMENT CONSENT ORDER.

- LEGEND:**
- THE SCHEME (SHOWN FOR ILLUSTRATIVE PURPOSES)
 - EXISTING HIGHWAY TO BE STOPPED UP
 - NEW OR IMPROVED HIGHWAY - TRUNK ROAD
 - NEW RIGHT OF WAY AND NEW PRIVATE MEANS OF ACCESS
 - NEW RIGHT OF WAY
 - NEW PRIVATE MEANS OF ACCESS
 - NEW OR IMPROVED SIDE ROAD
 - PRIVATE MEANS OF ACCESS TO BE STOPPED UP
 - PROPOSED SIDE ROAD BOUNDARY
 - PROPOSED TRUNK ROAD BOUNDARY
 - EXISTING PUBLIC RIGHT OF WAY
 - PARISH BOUNDARY
 - PRIVATE MEANS OF ACCESS TO BE STOPPED UP REFERENCE LABEL
 - NEW PRIVATE MEANS OF ACCESS REFERENCE LABEL
 - NEW RIGHT OF WAY AND SIDE ROADS REFERENCE LABEL
 - CHAINAGE (MEASURED DISTANCE ALONG THE SCHEME LENGTH)



SUBMITTED FOR DEVELOPMENT CONSENT ORDER APPLICATION	AV	WC	OCT. 2018	P02
SUBMITTED FOR DCO EXAMINATION	AV	WC	SEP. 2019	P03
Revision Details	By	Check	Date	Suffix

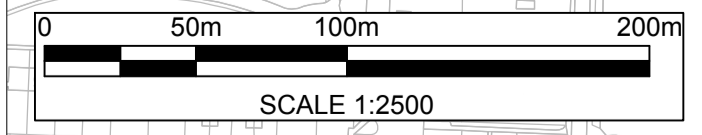


Purpose of Issue
DCO EXAMINATION

Project Title
**A303
Amesbury to Berwick Down**

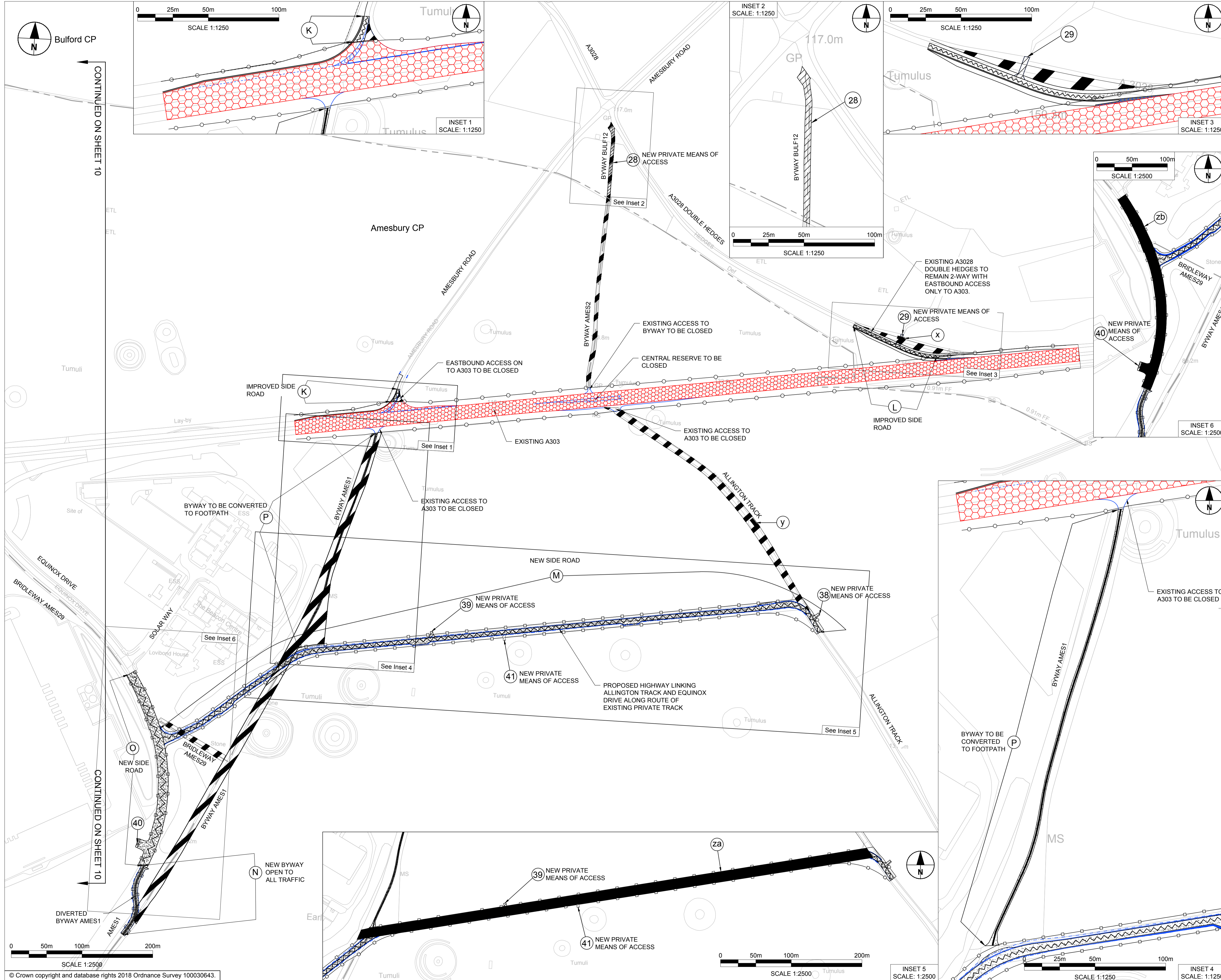
Drawing Title
**RIGHTS OF WAY AND ACCESS
PLANS
REG. 5(2)(k) & 5(2)(o)
SHEET 10 OF 15**

Highways England Project Office
Temple Quay House
2 The Square, Temple Quay
Bristol, BS1 6HA
Scale @ A1 1:2500



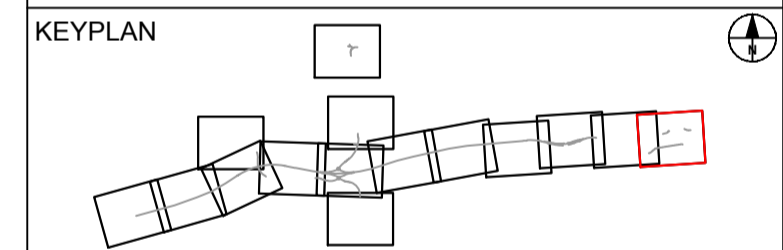
© Crown copyright and database rights 2018 Ordnance Survey 100030643.

Application Document Number	Rev
TR010025 - 2.6	P03



- NOTES:**
- ALL DIMENSIONS ARE IN METRES UNLESS NOTED OTHERWISE.
 - THESE PLANS ARE TO BE READ IN CONJUNCTION WITH SCHEDULE 3 (PERMANENT STOPPING UP OF STREETS AND PRIVATE MEANS OF ACCESS) TO THE DEVELOPMENT CONSENT ORDER.

- LEGEND:**
- THE SCHEME (SHOWN FOR ILLUSTRATIVE PURPOSES)
 - EXISTING HIGHWAY TO BE STOPPED UP
 - NEW OR IMPROVED HIGHWAY - TRUNK ROAD
 - NEW RIGHT OF WAY AND NEW PRIVATE MEANS OF ACCESS
 - NEW RIGHT OF WAY
 - NEW PRIVATE MEANS OF ACCESS
 - NEW OR IMPROVED SIDE ROAD
 - PRIVATE MEANS OF ACCESS TO BE STOPPED UP
 - PROPOSED SIDE ROAD BOUNDARY
 - PROPOSED TRUNK ROAD BOUNDARY
 - EXISTING PUBLIC RIGHT OF WAY
 - PARISH BOUNDARY
 - PRIVATE MEANS OF ACCESS TO BE STOPPED UP REFERENCE LABEL
 - NEW PRIVATE MEANS OF ACCESS REFERENCE LABEL
 - NEW RIGHT OF WAY AND SIDE ROADS REFERENCE LABEL
 - CHAINAGE (MEASURED DISTANCE ALONG THE SCHEME LENGTH)



SUBMITTED FOR DEVELOPMENT CONSENT ORDER APPLICATION		AV	TH	OCT 2018	P02
SUBMITTED FOR DCO EXAMINATION		AV	TH	SEP 2019	P03
Revision Details		By	Check	Date	Suffix

highways england

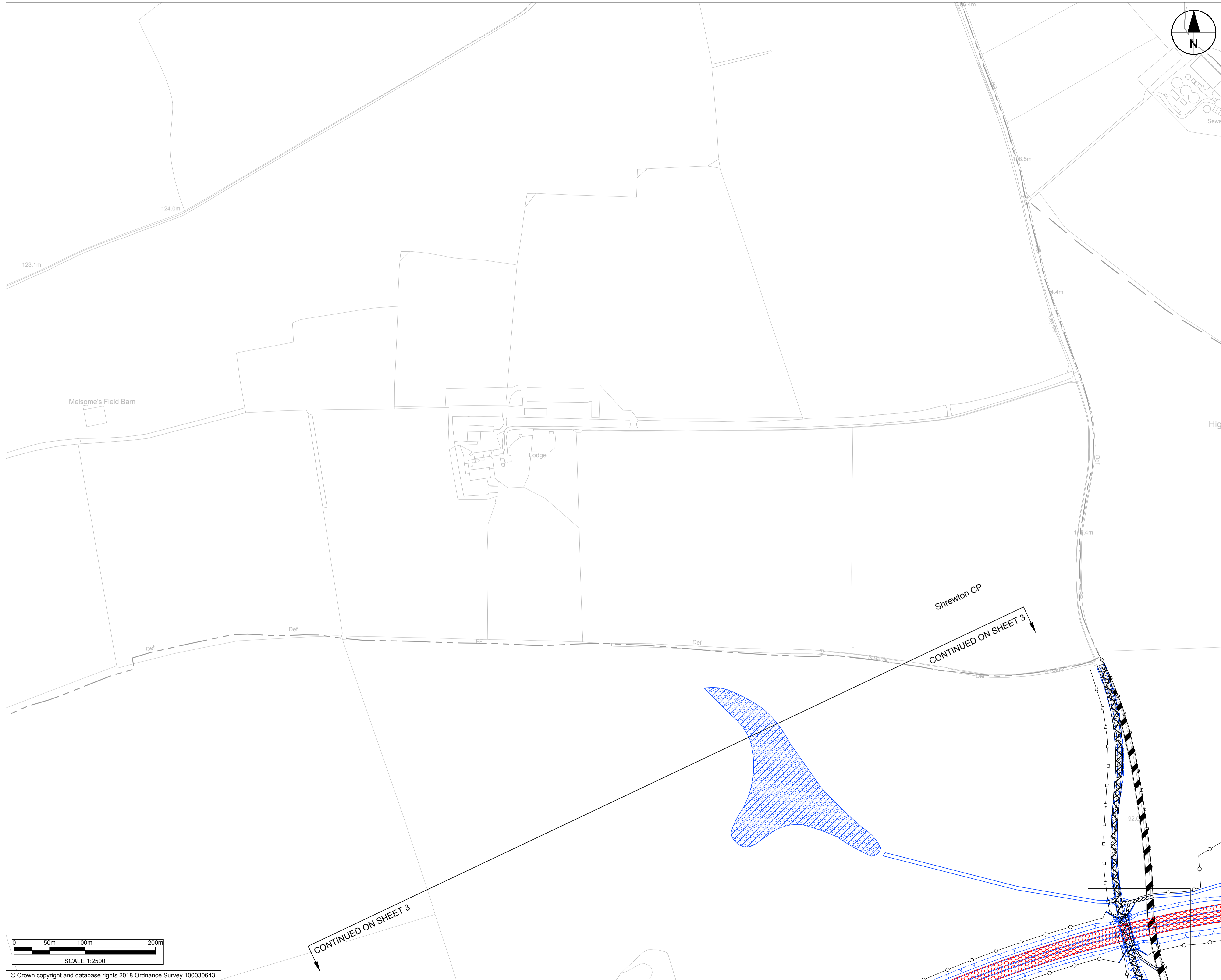
Purpose of Issue: **DCO EXAMINATION**

Project Title: **A303 Amesbury to Berwick Down**

Drawing Title: **RIGHTS OF WAY AND ACCESS PLANS REGULATION 5(2)(k) & 5(2)(o) SHEET 11 OF 15**

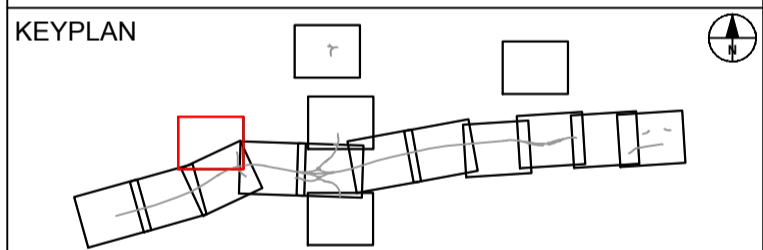
Highways England Project Office
 Temple Quay House
 2 The Square, Temple Quay
 Bristol, BS1 6HA
 Scale @ A1: 1:2500

Application Document Number: **TR010025 - 2.6** Rev: **P03**



- NOTES:**
1. ALL DIMENSIONS ARE IN METRES UNLESS NOTED OTHERWISE.
 2. THESE PLANS ARE TO BE READ IN CONJUNCTION WITH SCHEDULE 3 (PERMANENT STOPPING UP OF STREETS AND PRIVATE MEANS OF ACCESS) TO THE DEVELOPMENT CONSENT ORDER.

- LEGEND:**
- THE SCHEME (SHOWN FOR ILLUSTRATIVE PURPOSES)
 - EXISTING HIGHWAY TO BE STOPPED UP
 - NEW OR IMPROVED HIGHWAY - TRUNK ROAD
 - NEW RIGHT OF WAY AND NEW PRIVATE MEANS OF ACCESS
 - NEW RIGHT OF WAY
 - NEW PRIVATE MEANS OF ACCESS
 - NEW OR IMPROVED SIDE ROAD
 - PRIVATE MEANS OF ACCESS TO BE STOPPED UP
 - PROPOSED SIDE ROAD BOUNDARY
 - PROPOSED TRUNK ROAD BOUNDARY
 - EXISTING PUBLIC RIGHT OF WAY
 - PARISH BOUNDARY
 - PRIVATE MEANS OF ACCESS TO BE STOPPED UP REFERENCE LABEL
 - NEW PRIVATE MEANS OF ACCESS REFERENCE LABEL
 - NEW RIGHT OF WAY AND SIDE ROADS REFERENCE LABEL
 - CHAINAGE (MEASURED DISTANCE ALONG THE SCHEME LENGTH)



SUBMITTED FOR DEVELOPMENT CONSENT ORDER APPLICATION	AV	TH	OCT. 2018	P02
SUBMITTED FOR DCO EXAMINATION	AV	TH	SEP. 2019	P03
Revision Details	By	Check	Date	Suffix



Purpose of Issue
DCO EXAMINATION

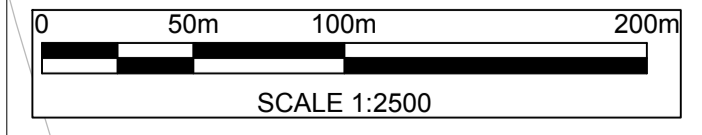
Project Title
**A303
Amesbury to Berwick Down**

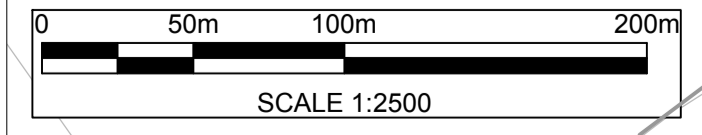
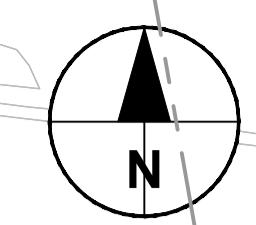
Drawing Title
**RIGHTS OF WAY AND ACCESS PLANS
REGULATION 5(2)(k) & 5(2)(o)
SHEET 12 OF 15**

Highways England Project Office
Temple Quay House
2 The Square, Temple Quay
Bristol, BS1 6HA
Scale @ A1

Application Document Number
TR010025 - 2.6

Rev
P03

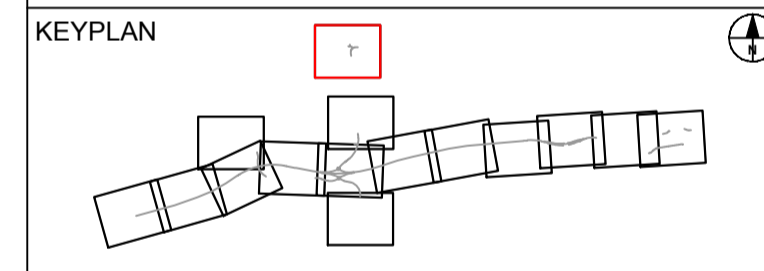




© Crown copyright and database rights 2018 Ordnance Survey 100030643.

- NOTES:**
1. ALL DIMENSIONS ARE IN METRES UNLESS NOTED OTHERWISE.
 2. THESE PLANS ARE TO BE READ IN CONJUNCTION WITH SCHEDULE 3 (PERMANENT STOPPING UP OF STREETS AND PRIVATE MEANS OF ACCESS) TO THE DEVELOPMENT CONSENT ORDER.

- LEGEND:**
- THE SCHEME (SHOWN FOR ILLUSTRATIVE PURPOSES)
 - EXISTING HIGHWAY TO BE STOPPED UP
 - NEW OR IMPROVED HIGHWAY - TRUNK ROAD
 - NEW RIGHT OF WAY AND NEW PRIVATE MEANS OF ACCESS
 - NEW RIGHT OF WAY
 - NEW PRIVATE MEANS OF ACCESS
 - NEW OR IMPROVED SIDE ROAD
 - PRIVATE MEANS OF ACCESS TO BE STOPPED UP
 - PROPOSED SIDE ROAD BOUNDARY
 - PROPOSED TRUNK ROAD BOUNDARY
 - EXISTING PUBLIC RIGHT OF WAY
 - PARISH BOUNDARY
 - PRIVATE MEANS OF ACCESS TO BE STOPPED UP REFERENCE LABEL
 - NEW PRIVATE MEANS OF ACCESS REFERENCE LABEL
 - NEW RIGHT OF WAY AND SIDE ROADS REFERENCE LABEL
 - CHAINAGE (MEASURED DISTANCE ALONG THE SCHEME LENGTH)



Revision Details	By	Check	Date	Suffix
SUBMITTED FOR DEVELOPMENT CONSENT ORDER APPLICATION	AV	TH	OCT. 2018	P02
SUBMITTED FOR DCO EXAMINATION	AV	TH	SEP. 2019	P03



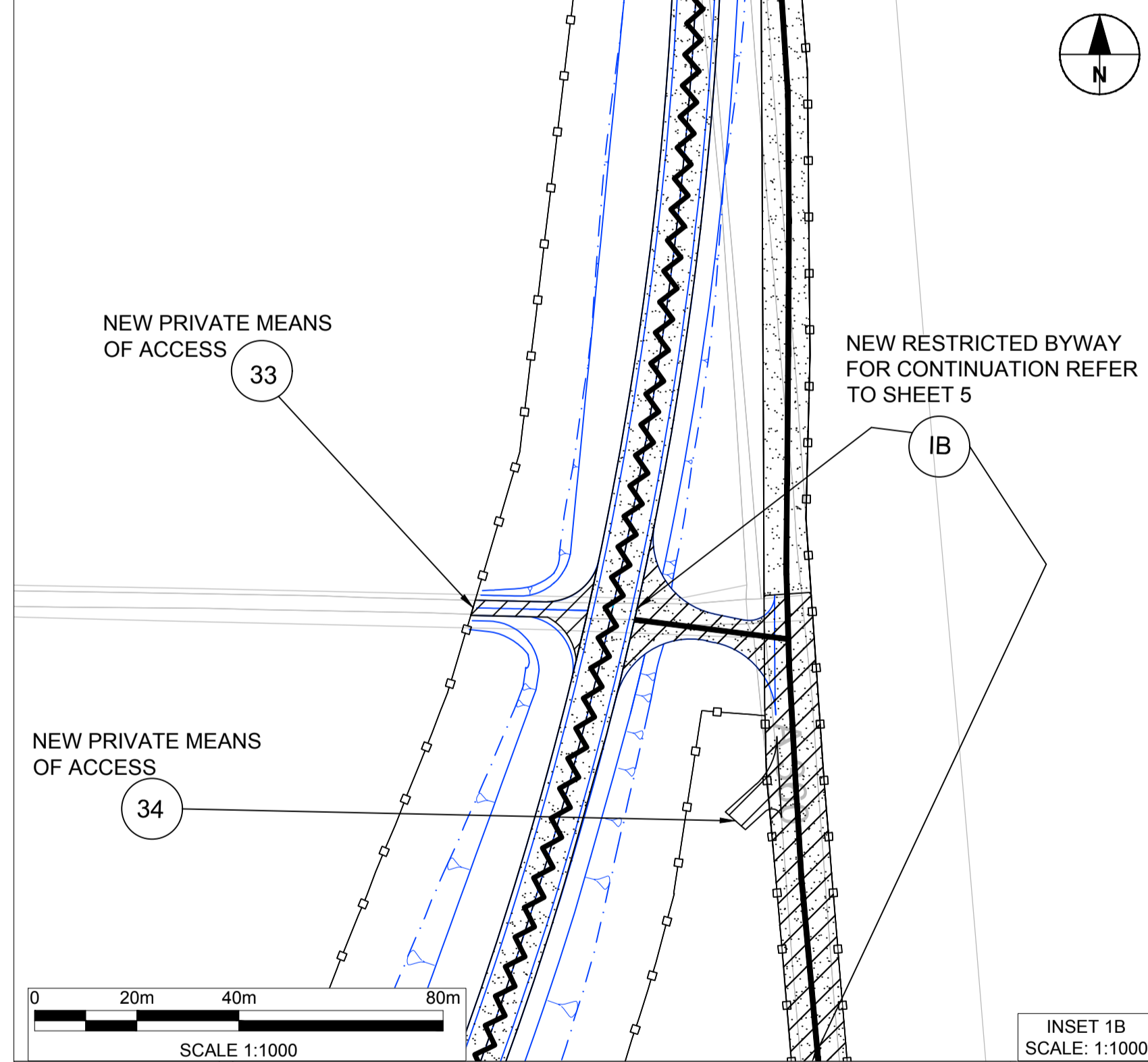
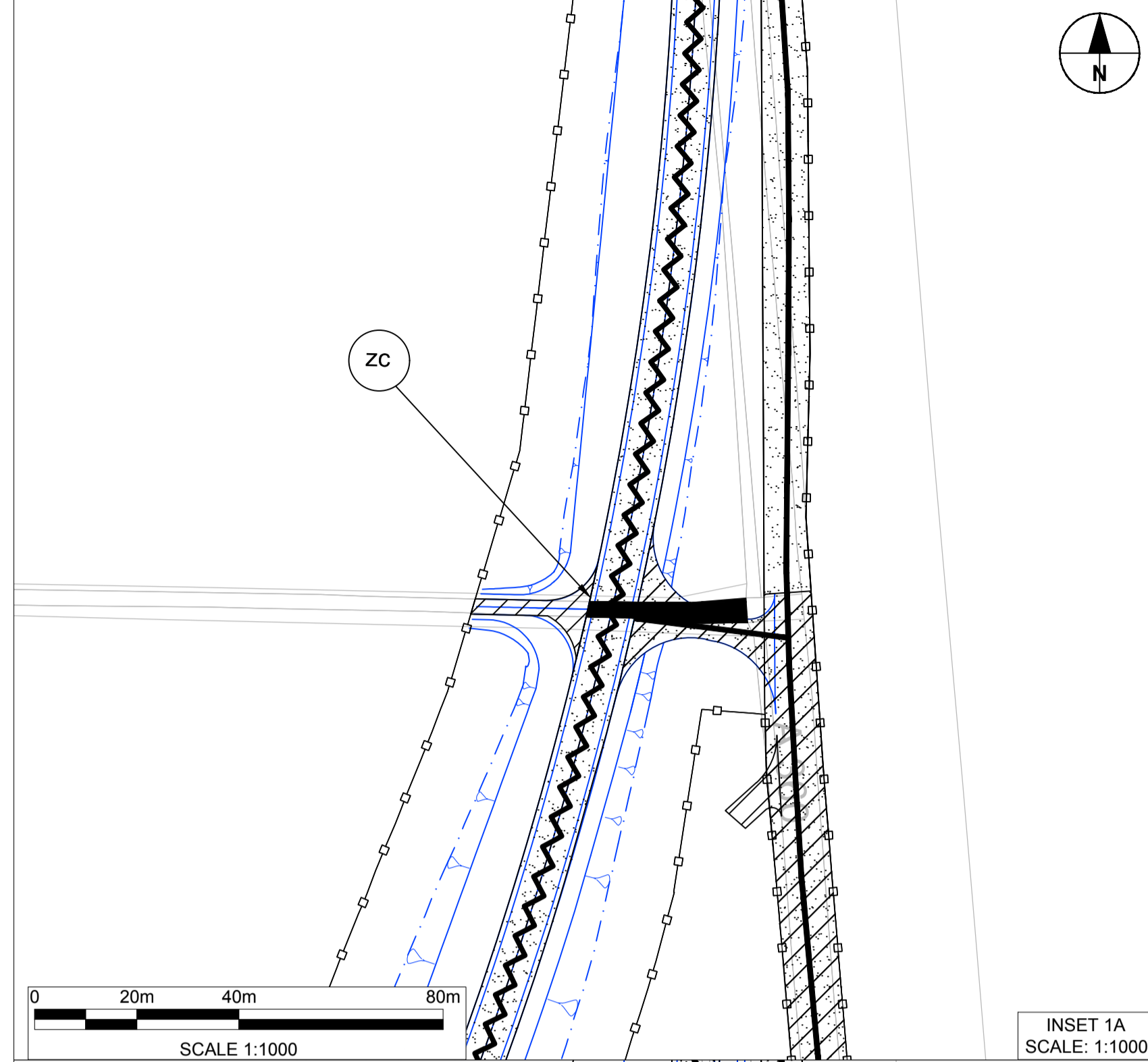
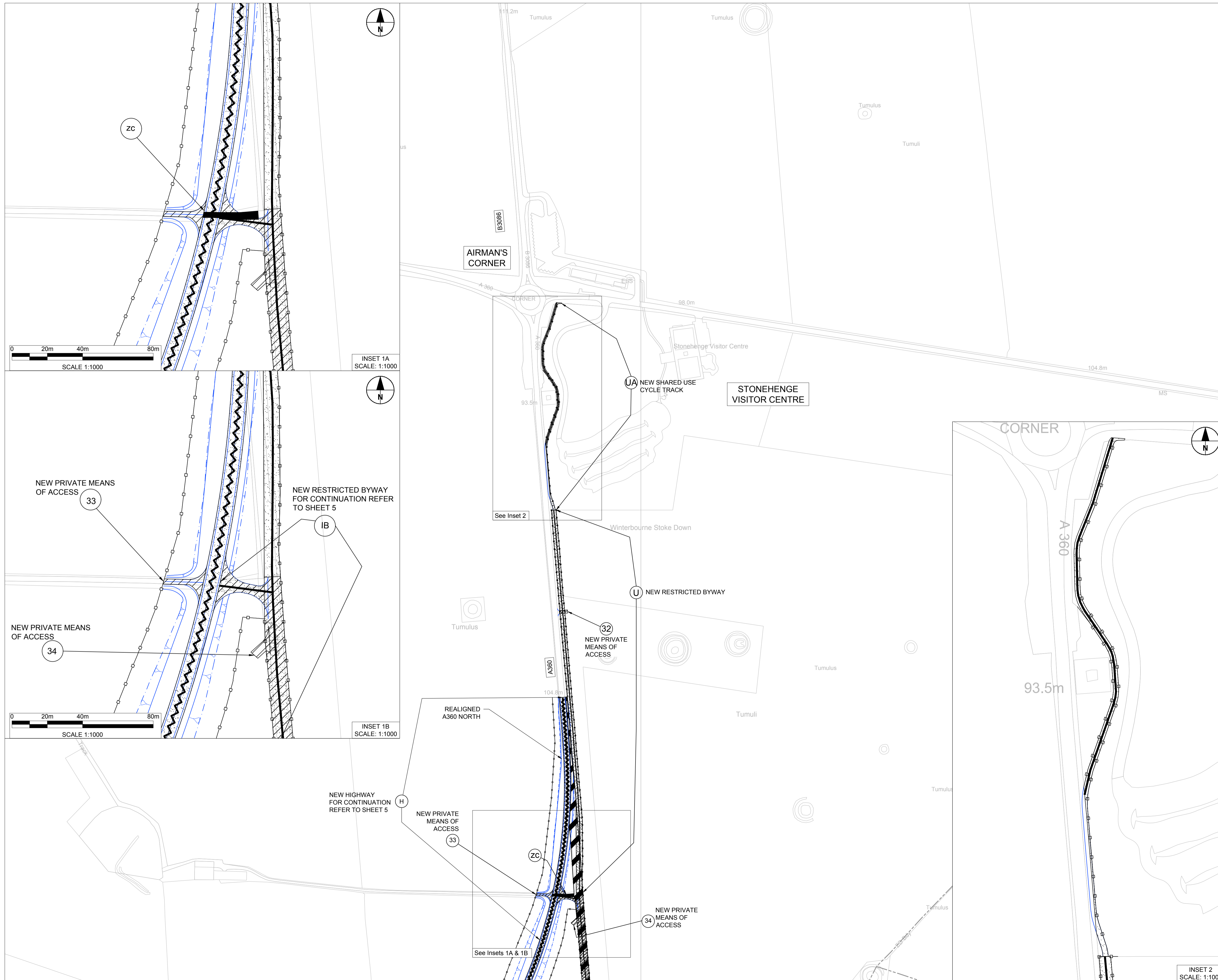
Purpose of Issue
DCO EXAMINATION

Project Title
**A303
Amesbury to Berwick Down**

Drawing Title
**RIGHTS OF WAY AND ACCESS PLANS
REGULATION 5(2)(k) & 5(2)(o)
SHEET 13 OF 15**

Highways England Project Office
Temple Quay House
2 The Square, Temple Quay
Bristol, BS1 6HA
Scale @ A1
1:2500

Application Document Number TR010025 - 2.6	Rev P03
--	-------------------



- NOTES:**
- ALL DIMENSIONS ARE IN METRES UNLESS NOTED OTHERWISE.
 - THESE PLANS ARE TO BE READ IN CONJUNCTION WITH SCHEDULE 3 (PERMANENT STOPPING UP OF STREETS AND PRIVATE MEANS OF ACCESS) TO THE DEVELOPMENT CONSENT ORDER.

- LEGEND:**
- THE SCHEME (SHOWN FOR ILLUSTRATIVE PURPOSES)
 - EXISTING HIGHWAY TO BE STOPPED UP
 - NEW OR IMPROVED HIGHWAY - TRUNK ROAD
 - NEW RIGHT OF WAY AND NEW PRIVATE MEANS OF ACCESS
 - NEW RIGHT OF WAY
 - NEW PRIVATE MEANS OF ACCESS
 - NEW OR IMPROVED SIDE ROAD
 - PRIVATE MEANS OF ACCESS TO BE STOPPED UP
 - PROPOSED SIDE ROAD BOUNDARY
 - PROPOSED TRUNK ROAD BOUNDARY
 - EXISTING PUBLIC RIGHT OF WAY
 - PARISH BOUNDARY
 - PRIVATE MEANS OF ACCESS TO BE STOPPED UP REFERENCE LABEL
 - NEW PRIVATE MEANS OF ACCESS REFERENCE LABEL
 - NEW RIGHT OF WAY AND SIDE ROADS REFERENCE LABEL
 - CHAINAGE (MEASURED DISTANCE ALONG THE SCHEME LENGTH)

KEYPLAN

Revision Details	By	Check	Date	Suffix
SUBMITTED FOR DEVELOPMENT CONSENT ORDER APPLICATION	AV	TH	OCT. 2018	P02
SUBMITTED FOR DCO EXAMINATION	AV	TH	SEP. 2019	P03

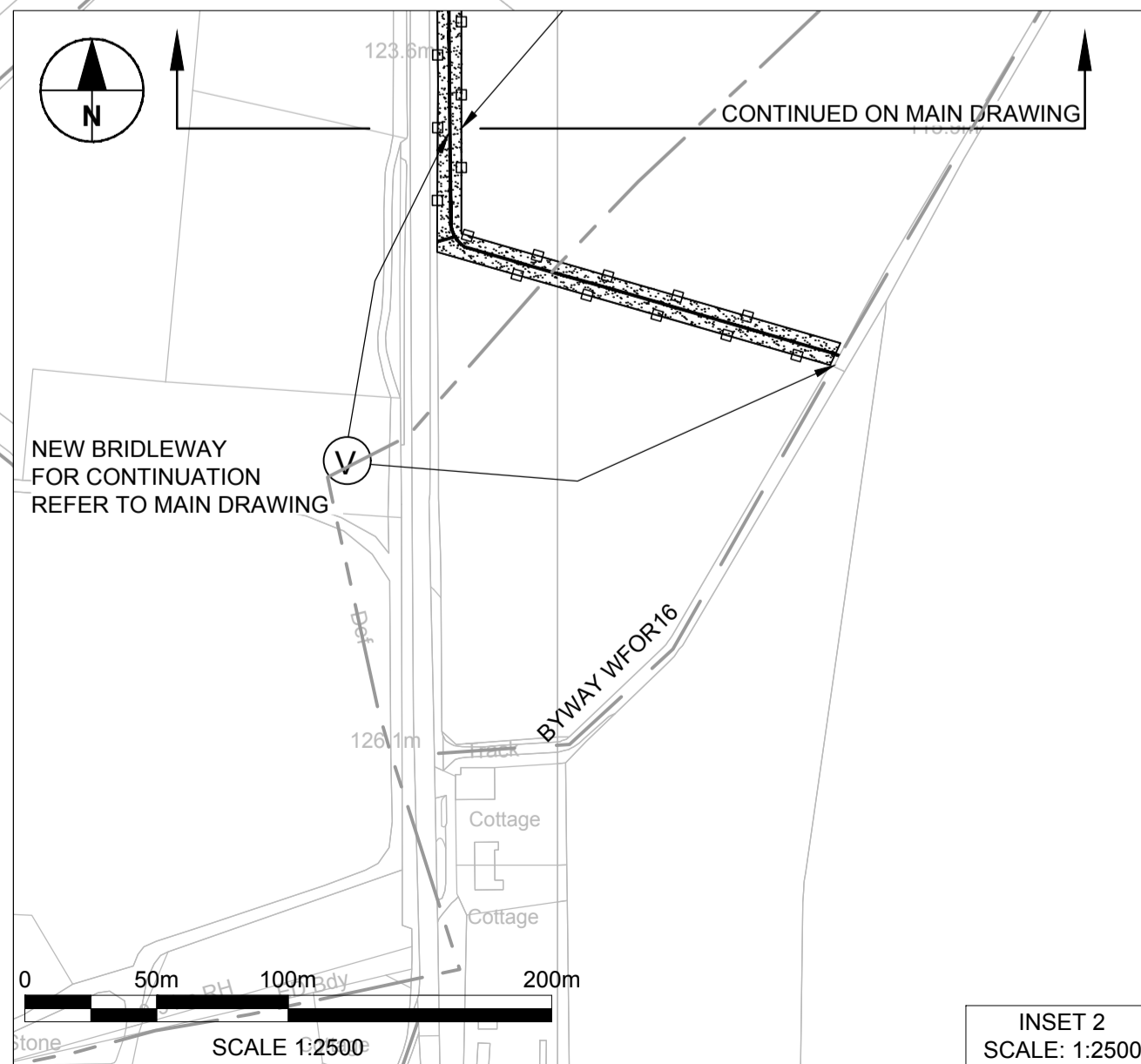
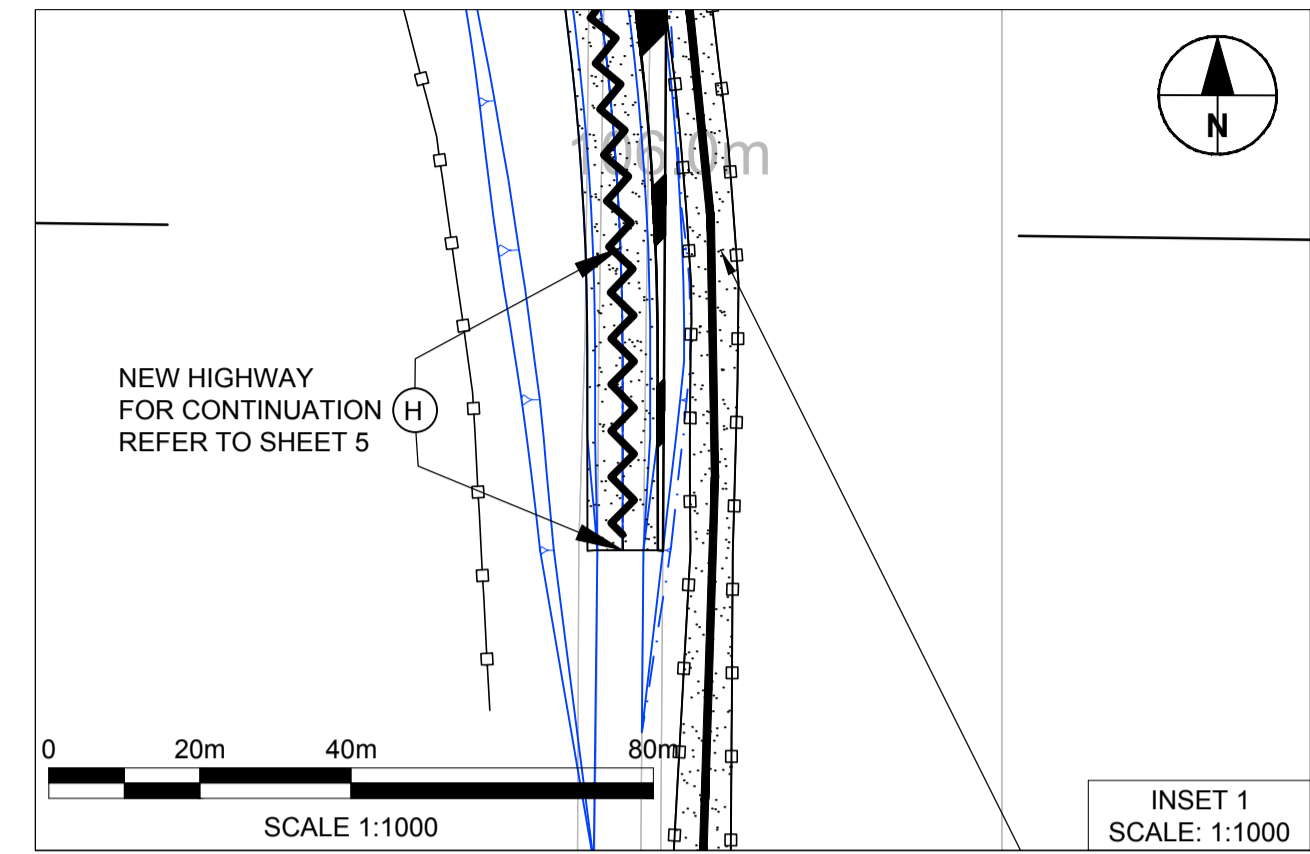
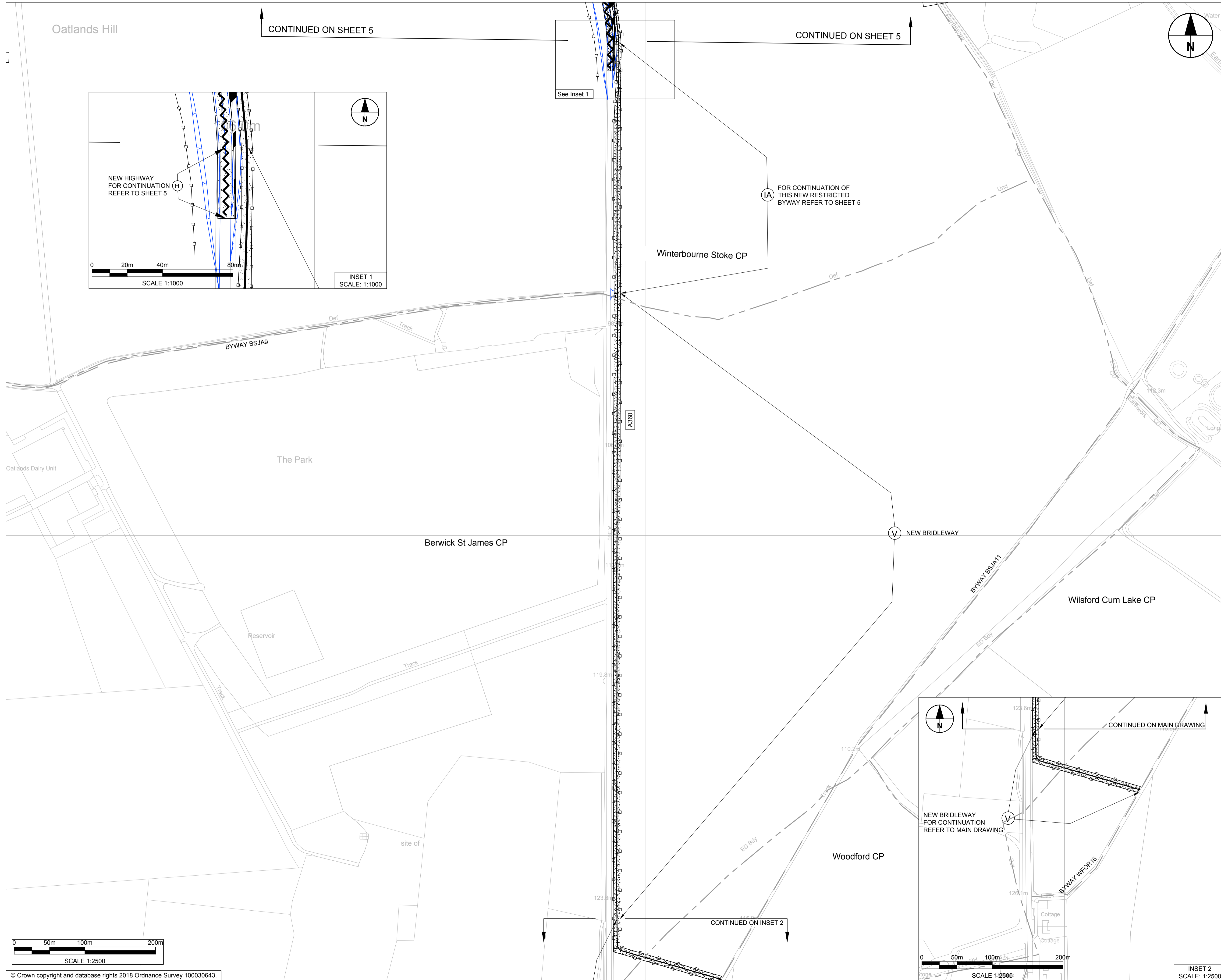
DCO EXAMINATION

Project Title: **A303 Amesbury to Berwick Down**

Drawing Title: **RIGHTS OF WAY AND ACCESS PLANS REGULATION 5(2)(k) & 5(2)(o) SHEET 14 OF 15**

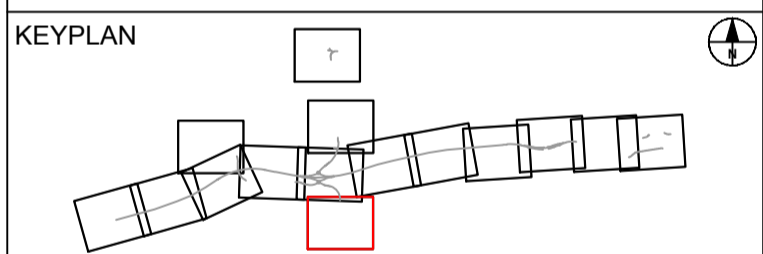
Highways England Project Office
 2 The Square, Temple
 Bristol, BS1 6HA 1:2500

Application Document Number: **TR010025 - 2.6** Rev **P03**



- NOTES:**
1. ALL DIMENSIONS ARE IN METRES UNLESS NOTED OTHERWISE.
 2. THESE PLANS ARE TO BE READ IN CONJUNCTION WITH SCHEDULE 3 (PERMANENT STOPPING UP OF STREETS AND PRIVATE MEANS OF ACCESS) TO THE DEVELOPMENT CONSENT ORDER.

- LEGEND:**
- THE SCHEME (SHOWN FOR ILLUSTRATIVE PURPOSES)
 - EXISTING HIGHWAY TO BE STOPPED UP
 - NEW OR IMPROVED HIGHWAY - TRUNK ROAD
 - NEW RIGHT OF WAY AND NEW PRIVATE MEANS OF ACCESS
 - NEW RIGHT OF WAY
 - NEW PRIVATE MEANS OF ACCESS
 - NEW OR IMPROVED SIDE ROAD
 - PRIVATE MEANS OF ACCESS TO BE STOPPED UP
 - PROPOSED SIDE ROAD BOUNDARY
 - PROPOSED TRUNK ROAD BOUNDARY
 - EXISTING PUBLIC RIGHT OF WAY
 - PARISH BOUNDARY
 - PRIVATE MEANS OF ACCESS TO BE STOPPED UP REFERENCE LABEL
 - NEW PRIVATE MEANS OF ACCESS REFERENCE LABEL
 - NEW RIGHT OF WAY AND SIDE ROADS REFERENCE LABEL
 - CHAINAGE (MEASURED DISTANCE ALONG THE SCHEME LENGTH)



SUBMITTED FOR DEVELOPMENT CONSENT ORDER APPLICATION		AV	TH	OCT. 2018	P02
SUBMITTED FOR DCO EXAMINATION		AV	TH	SEP. 2019	P03
Revision Details		By	Check	Date	Suffix

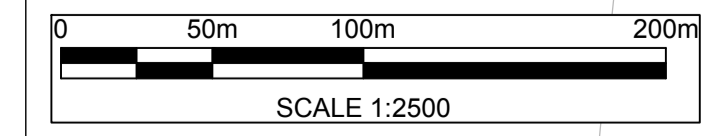


Purpose of Issue
DCO EXAMINATION

Project Title
**A303
Amesbury to Berwick Down**

Drawing Title
**RIGHTS OF WAY AND ACCESS PLANS
REGULATION 5(2)(k) & 5(2)(o)
SHEET 15 OF 15**

Highways England Project Office
Temple Quay House
2 The Square, Temple Quay
Bristol, BS1 6HA
Scale @ A1 1:2500



© Crown copyright and database rights 2018 Ordnance Survey 100030643.

Application Document Number
TR010025 - 2.6

Rev
P03